Substations
Alternate Route
Proposed Route
Municipal Boundary
Highway

NORTH

0 1.5 3 6 Miles

BURNS McDONNELL

METC
Nelson Road - Oneida
Proposed and Alternate Route
Overview Map

Service Layer Credits: Light Gray Base: Province of Ontario, Esri, TomTom, Garmin, SafeGraph, FAO, METI/NASA, USGS, EPA, NPS, USFWS

Source: ESRI, NAIP, METC, Burns & McDonnell

Issued: 7/10/2024

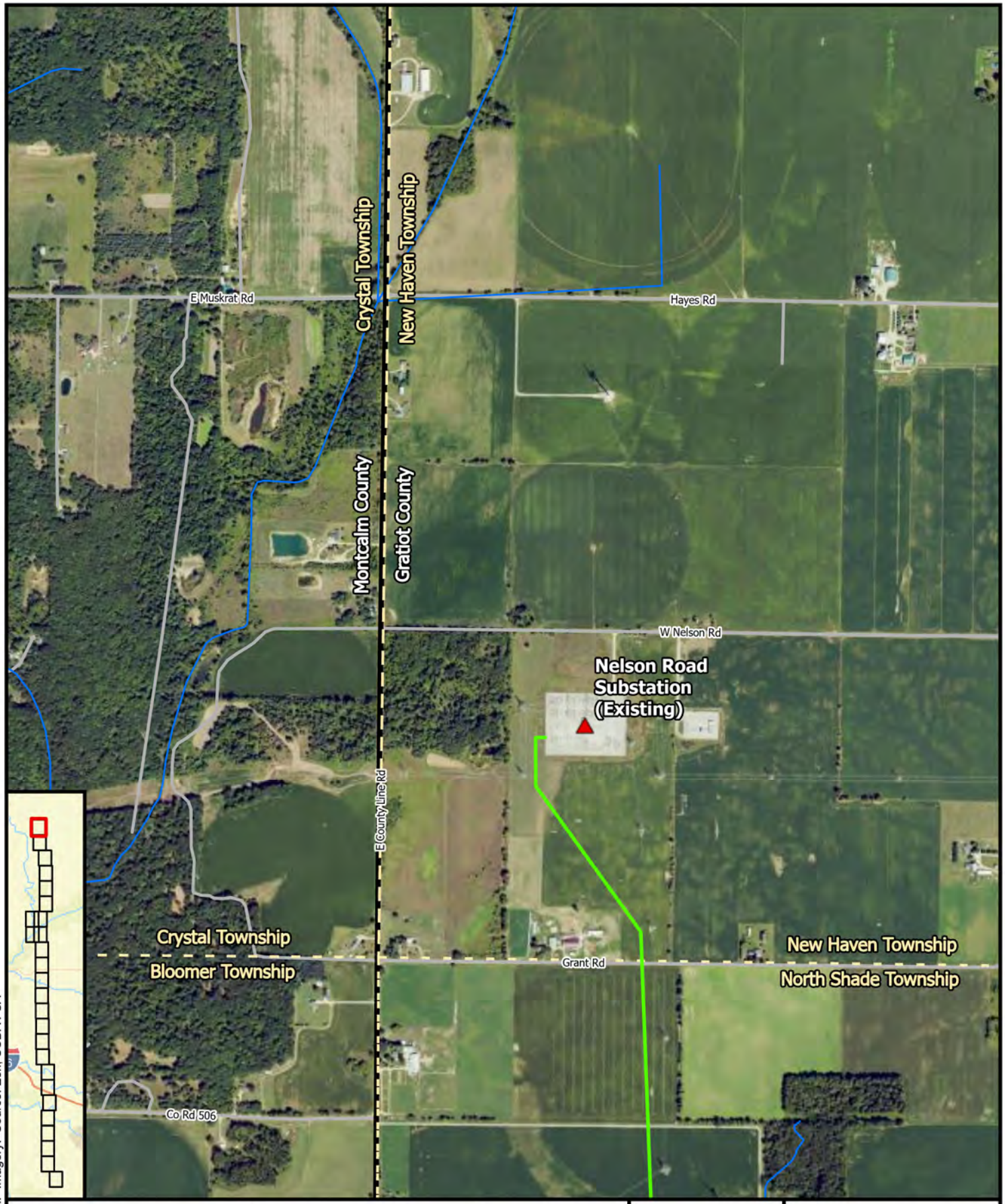

Substations
Proposed Route
County Boundary
Township Boundary
Highway
Road
Railroads
Waterway
Lakes and Ponds

NORTH

0 0.07 0.15 0.3 Miles

BURNS McDONNELL

METC
Nelson Road - Oneida
Proposed Route
Page 1 of 52

Service Layer Credits: NAIP Imagery: Source: Esri, USDA FSA

Source: NAIP, NHD, ESRI, METC, Burns & McDonnell

Issued: 7/10/2024

Service Layer Credits: NAIP Imagery: Source: Esri, USDA FSA

Substations
Proposed Route
County Boundary
Township Boundary
Highway
Road
Railroads
Waterway
Lakes and Ponds

NORTH

0 0.07 0.15 0.3 Miles

BURNS McDONNELL

METC
Nelson Road - Oneida
Proposed Route
Page 2 of 52

Source: NAIP, NHD, ESRI, METC, Burns & McDonnell

Issued: 7/10/2024

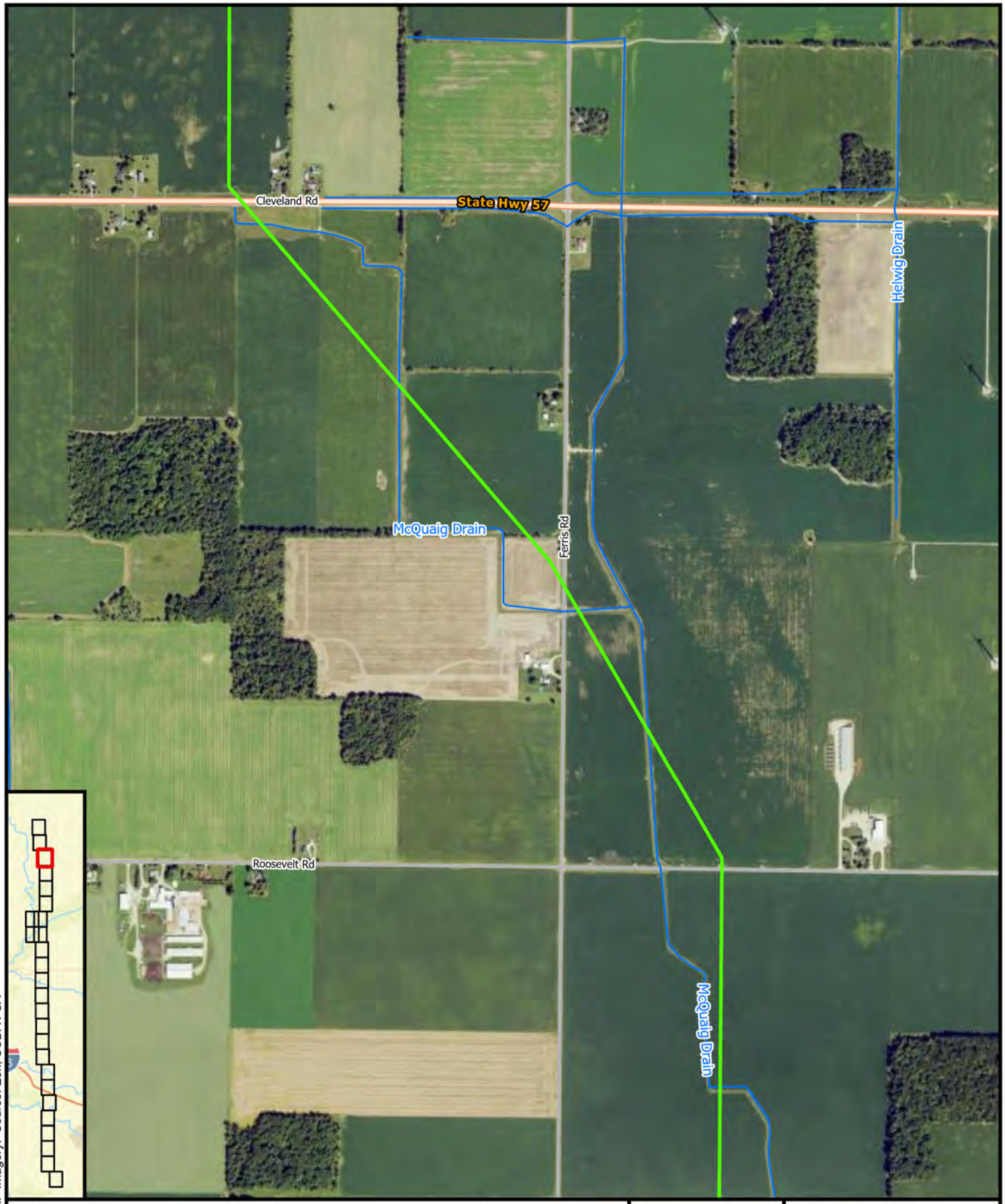

Service Layer Credits: NAIP Imagery: Source: Esri, USDA FSA

Substations
Proposed Route
County Boundary
Township Boundary
Highway
Road
Railroads
Waterway
Lakes and Ponds

NORTH

0 0.07 0.15 0.3 Miles

BURNS McDONNELL

METC
Nelson Road - Oneida
Proposed Route
Page 3 of 52

Source: NAIP, NHD, ESRI, METC, Burns & McDonnell

Issued: 7/10/2024

Service Layer Credits: NAIP Imagery: Source: Esri, USDA FSA

Substations
Proposed Route
County Boundary
Township Boundary
Highway
Road
Railroads
Waterway
Lakes and Ponds

NORTH

0 0.07 0.15 0.3 Miles

BURNS McDONNELL

METC
Nelson Road - Oneida
Proposed Route
Page 4 of 52

Source: NAIP, NHD, ESRI, METC, Burns & McDonnell

Issued: 7/10/2024

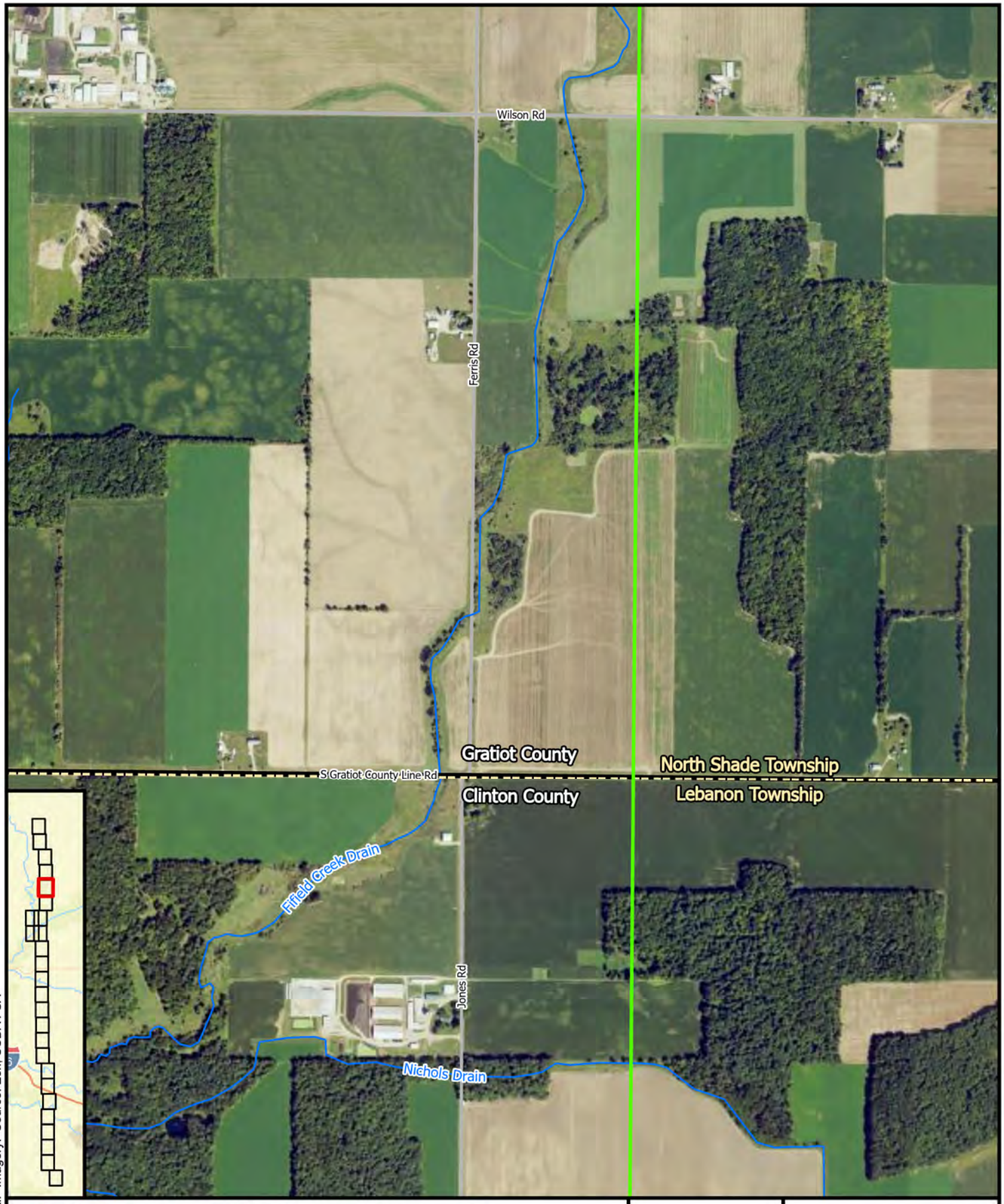

Substations
Proposed Route
County Boundary
Township Boundary
Highway
Road
Railroads
Waterway
Lakes and Ponds

NORTH

0 0.07 0.15 0.3 Miles

BURNS McDONNELL

METC
Nelson Road - Oneida
Proposed Route
Page 5 of 52

Service Layer Credits: NAIP Imagery: Source: Esri, USDA FSA

Source: NAIP, NHD, ESRI, METC, Burns & McDonnell

Issued: 7/10/2024

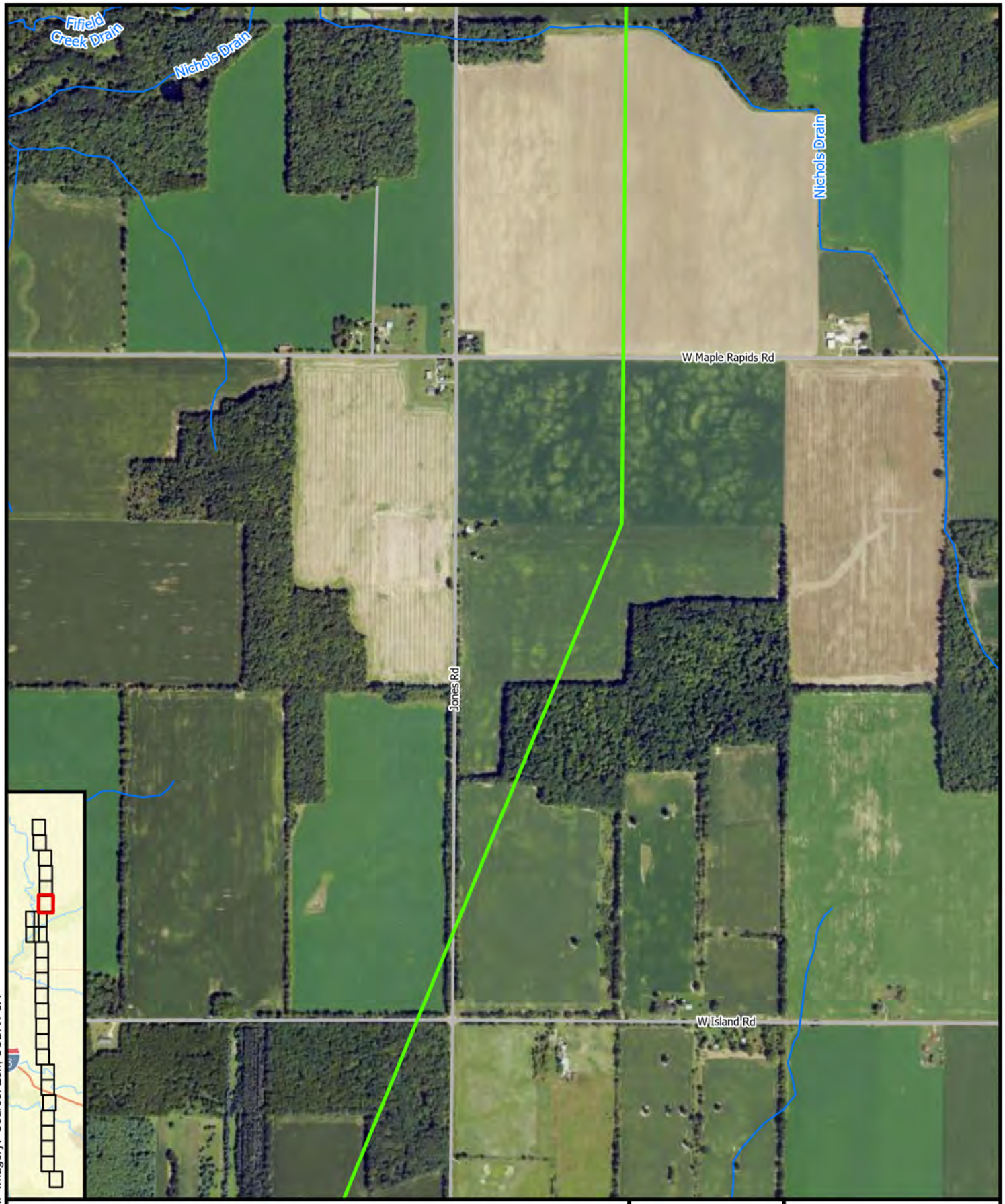

Service Layer Credits: NAIP Imagery: Source: Esri, USDA FSA

Substations
Proposed Route
County Boundary
Township Boundary
Highway
Road
Railroads
Waterway
Lakes and Ponds

NORTH

0 0.07 0.15 0.3 Miles

BURNS McDONNELL

METC
Nelson Road - Oneida
Proposed Route
Page 6 of 52

Source: NAIP, NHD, ESRI, METC, Burns & McDonnell

Issued: 7/10/2024

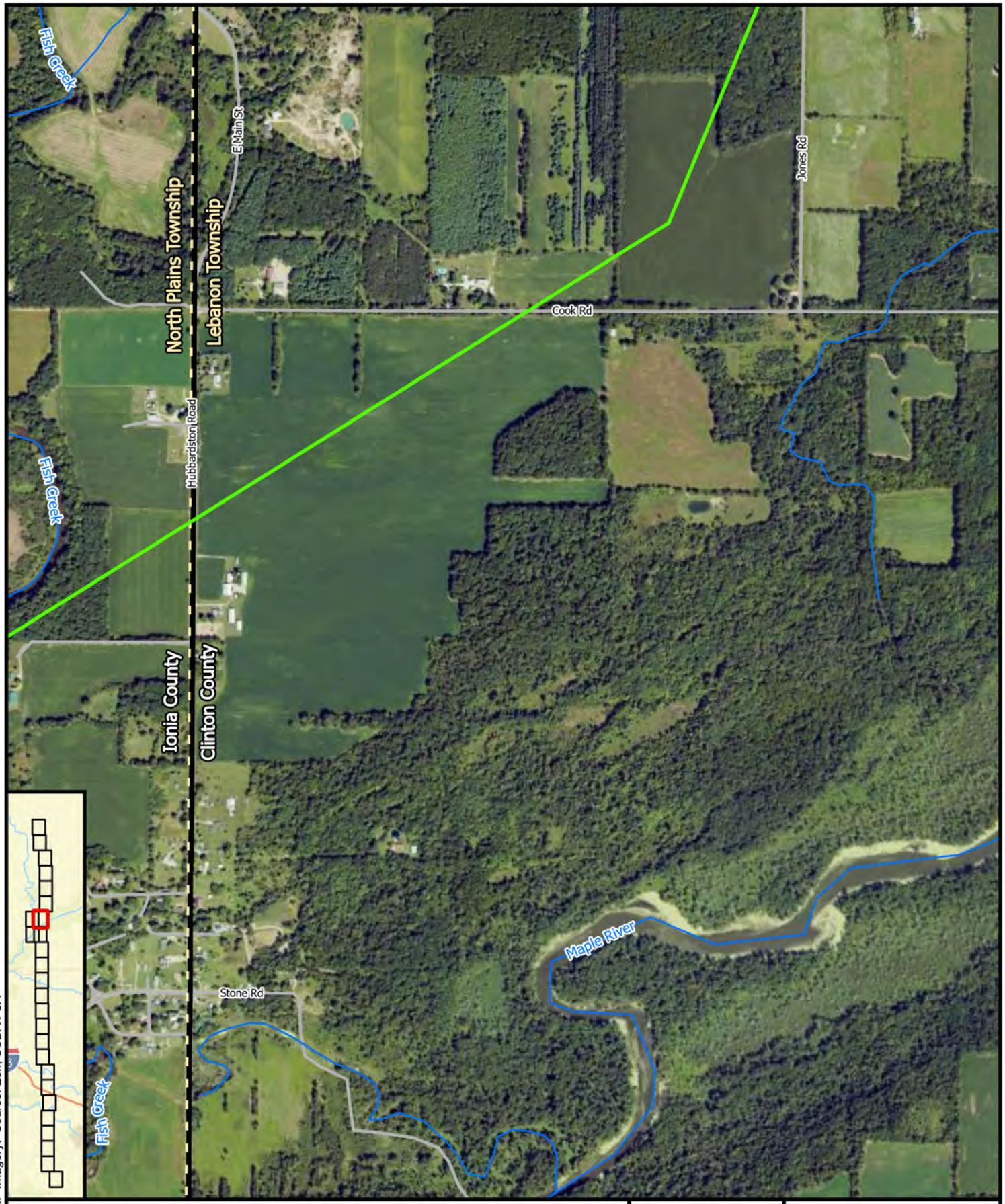

Service Layer Credits: NAIP Imagery: Source: Esri, USDA FSA

Substations
Proposed Route
County Boundary
Township Boundary
Highway
Road
Railroads
Waterway
Lakes and Ponds

NORTH

0 0.07 0.15 0.3 Miles

BURNS McDONNELL

METC
Nelson Road - Oneida
Proposed Route
Page 7 of 52

Source: NAIP, NHD, ESRI, METC, Burns & McDonnell

Issued: 7/10/2024

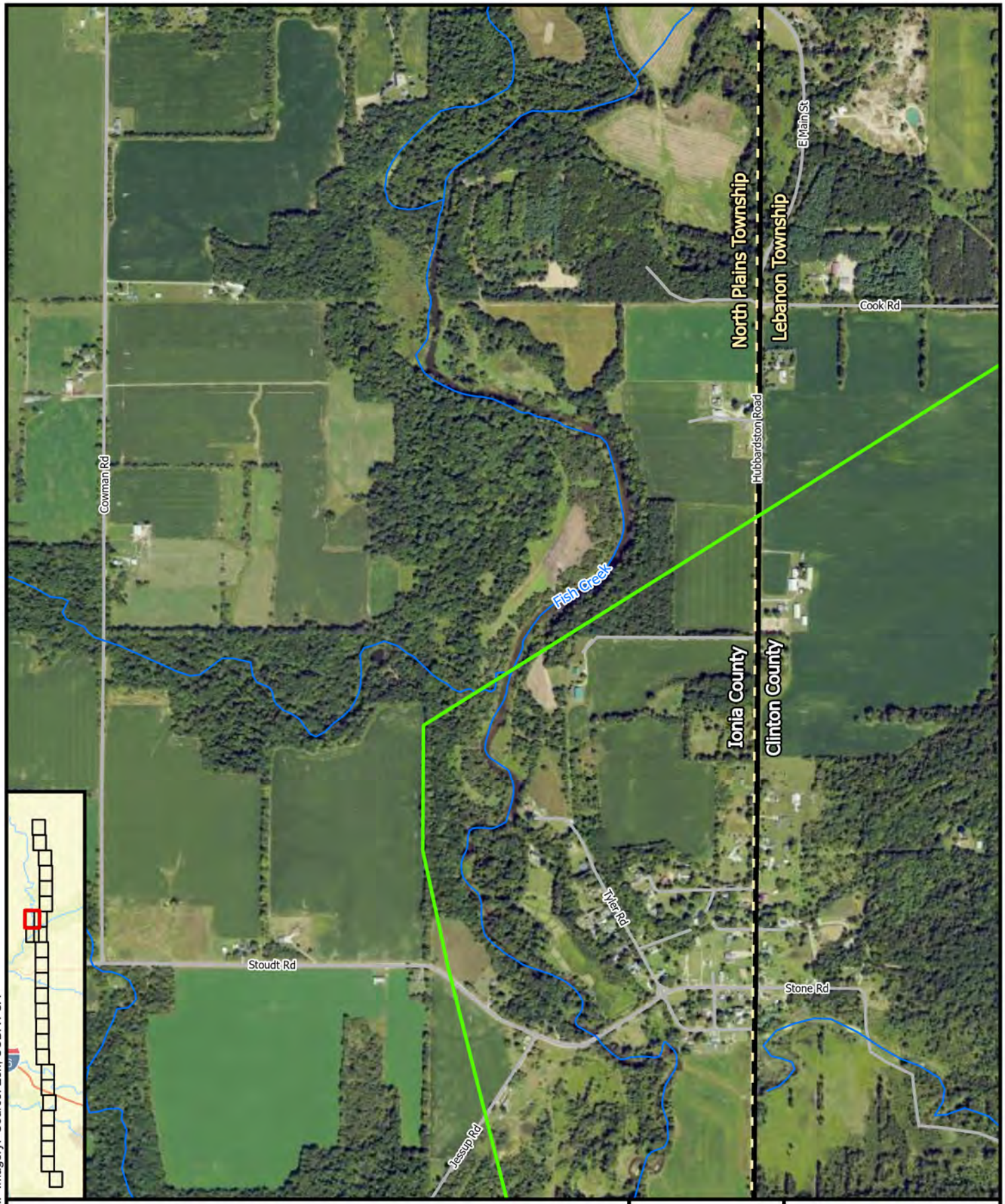

Substations
Proposed Route
County Boundary
Township Boundary
Highway
Road
Railroads
Waterway
Lakes and Ponds

NORTH

0 0.07 0.15 0.3 Miles

BURNS McDONNELL

METC
Nelson Road - Oneida
Proposed Route
Page 8 of 52

Service Layer Credits: NAIP Imagery: Source: Esri, USDA FSA

Source: NAIP, NHD, ESRI, METC, Burns & McDonnell

Issued: 7/10/2024

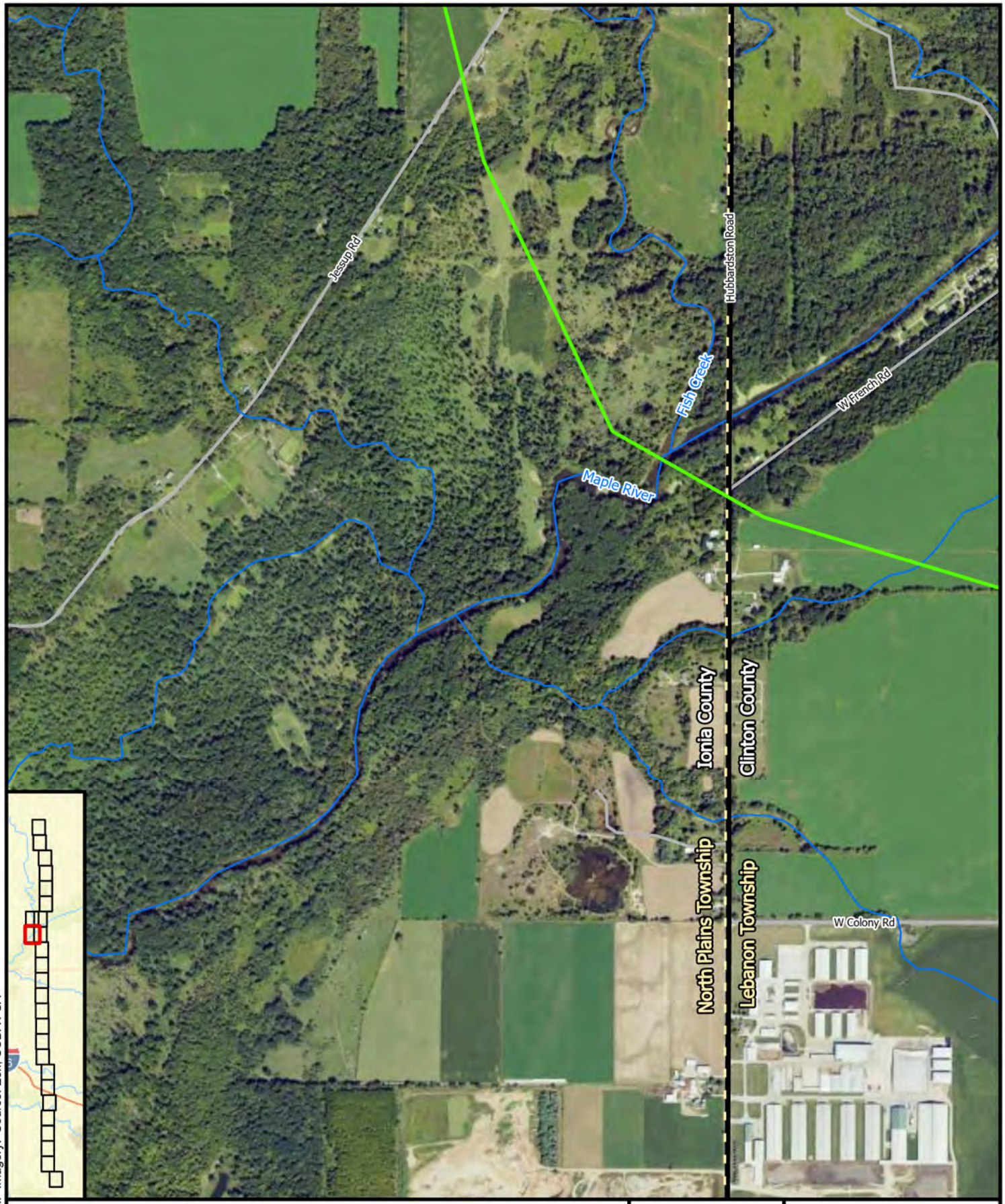

Service Layer Credits: NAIP Imagery: Source: Esri, USDA FSA

Substations
Proposed Route
County Boundary
Township Boundary
Highway
Road
Railroads
Waterway
Lakes and Ponds

NORTH

0 0.07 0.15 0.3 Miles

BURNS McDONNELL

METC
Nelson Road - Oneida
Proposed Route
Page 9 of 52

Source: NAIP, NHD, ESRI, METC, Burns & McDonnell

Issued: 7/10/2024

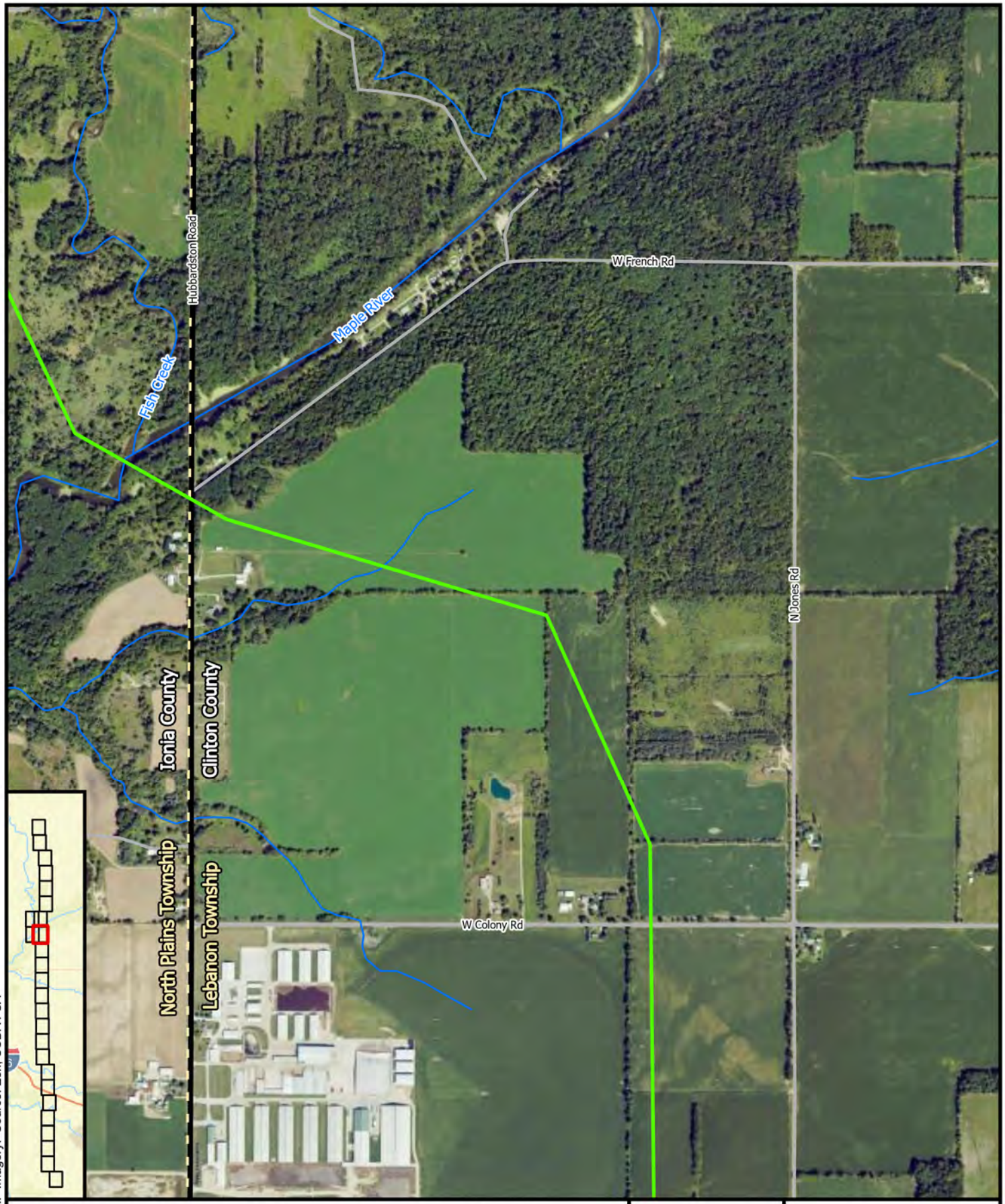

Service Layer Credits: NAIP Imagery: Source: Esri, USDA FSA

Substations
Proposed Route
County Boundary
Township Boundary
Highway
Road
Railroads
Waterway
Lakes and Ponds

NORTH

0 0.07 0.15 0.3 Miles

BURNS McDONNELL

METC
Nelson Road - Oneida
Proposed Route
Page 10 of 52

Source: NAIP, NHD, ESRI, METC, Burns & McDonnell

Issued: 7/10/2024

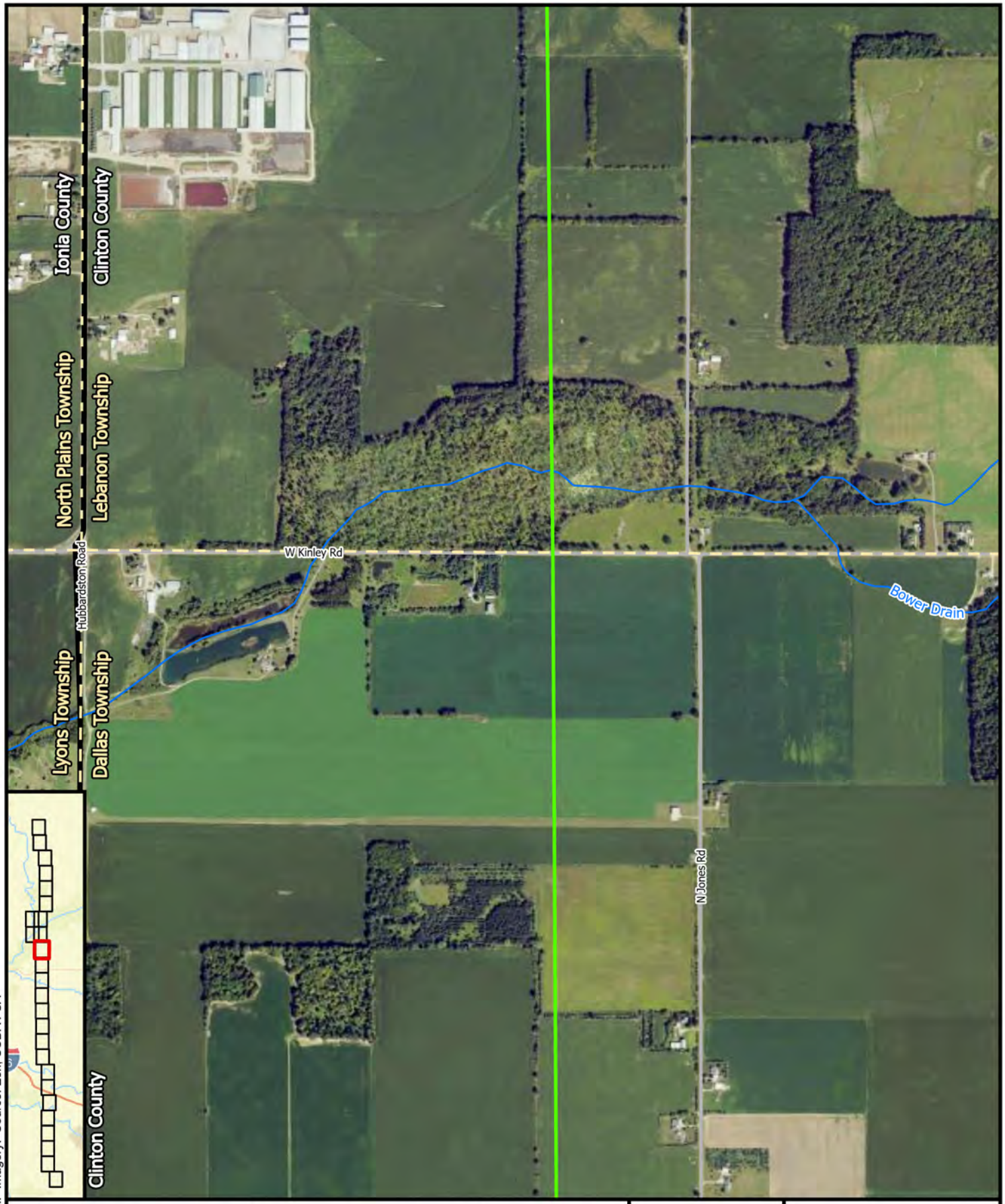

Substations
Proposed Route
County Boundary
Township Boundary
Highway
Road
Railroads
Waterway
Lakes and Ponds

NORTH

0 0.07 0.15 0.3 Miles

BURNS McDONNELL

METC
Nelson Road - Oneida
Proposed Route
Page 11 of 52

Service Layer Credits: NAIP Imagery: Source: Esri, USDA FSA

Source: NAIP, NHD, ESRI, METC, Burns & McDonnell

Issued: 7/10/2024

Substations
Proposed Route
County Boundary
Township Boundary
Highway
Road
Railroads
Waterway
Lakes and Ponds

NORTH

0 0.07 0.15 0.3 Miles

BURNS McDONNELL

METC
Nelson Road - Oneida
Proposed Route
Page 12 of 52

Service Layer Credits: NAIP Imagery: Source: Esri, USDA FSA

Source: NAIP, NHD, ESRI, METC, Burns & McDonnell

Issued: 7/10/2024

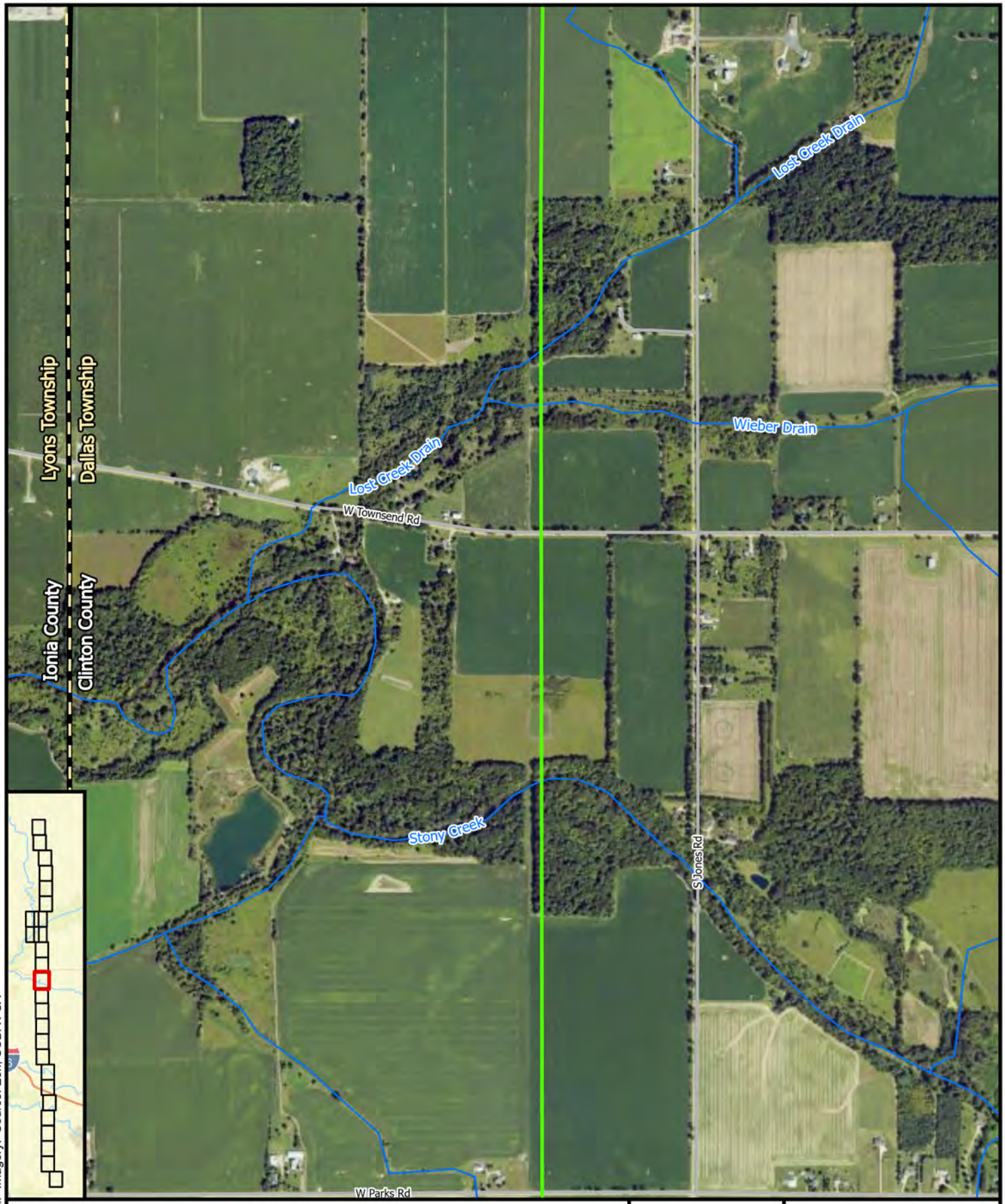

Service Layer Credits: NAIP Imagery: Source: Esri, USDA FSA

Substations
Proposed Route
County Boundary
Township Boundary
Highway
Road
Railroads
Waterway
Lakes and Ponds

NORTH

0 0.07 0.15 0.3 Miles

BURNS McDONNELL

METC
Nelson Road - Oneida
Proposed Route
Page 13 of 52

Source: NAIP, NHD, ESRI, METC, Burns & McDonnell

Issued: 7/10/2024

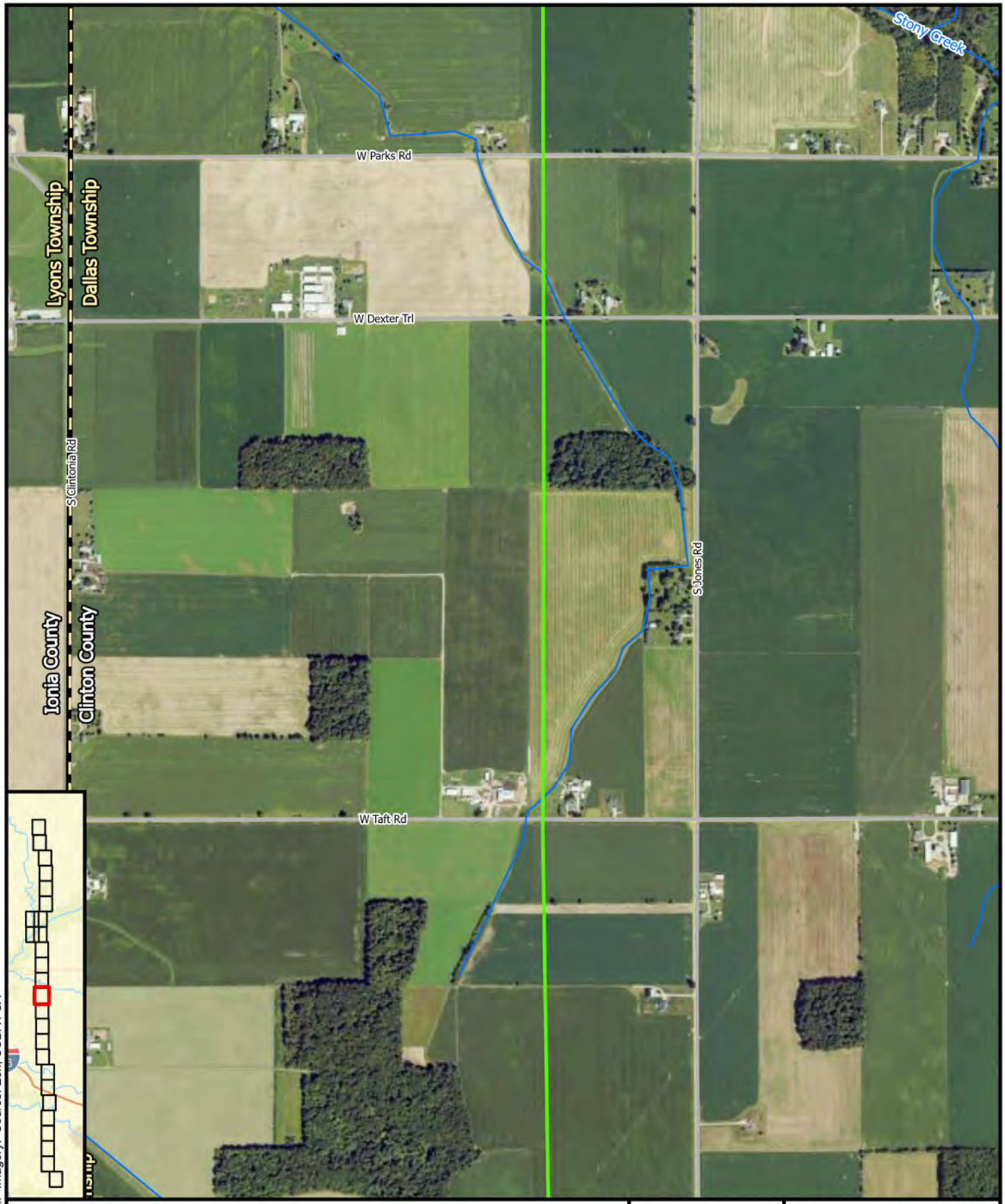

Substations
Proposed Route
County Boundary
Township Boundary
Highway
Road
Railroads
Waterway
Lakes and Ponds

NORTH

0 0.07 0.15 0.3 Miles

BURNS McDONNELL

METC
Nelson Road - Oneida
Proposed Route
Page 14 of 52

Service Layer Credits: NAIP Imagery: Source: Esri, USDA FSA

Source: NAIP, NHD, ESRI, METC, Burns & McDonnell

Issued: 7/10/2024

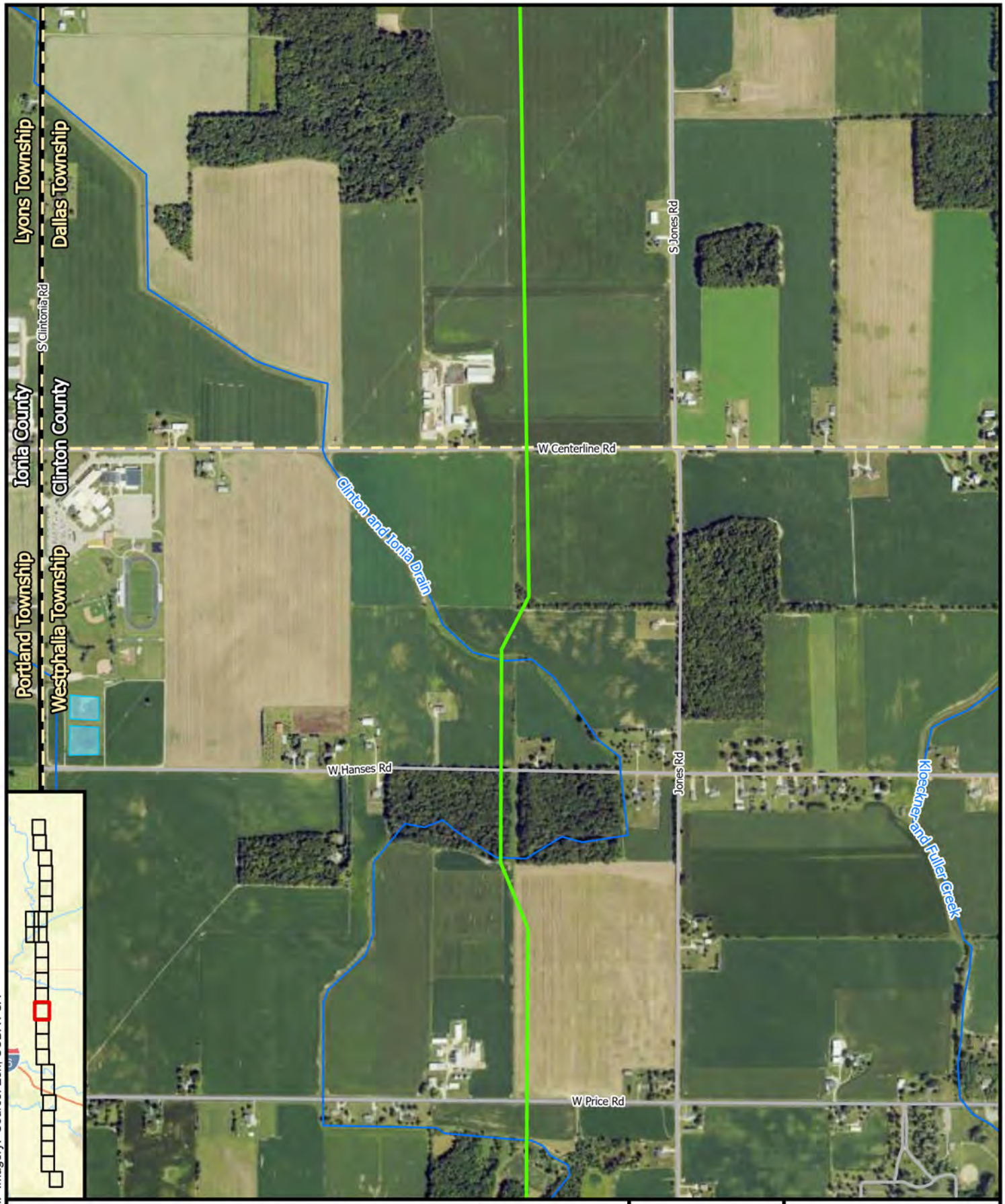

Substations
Proposed Route
County Boundary
Township Boundary
Highway
Road
Railroads
Waterway
Lakes and Ponds

NORTH

0 0.07 0.15 0.3 Miles

BURNS McDONNELL

METC
Nelson Road - Oneida
Proposed Route
Page 15 of 52

Service Layer Credits: NAIP Imagery: Source: Esri, USDA FSA

Source: NAIP, NHD, ESRI, METC, Burns & McDonnell

Issued: 7/10/2024

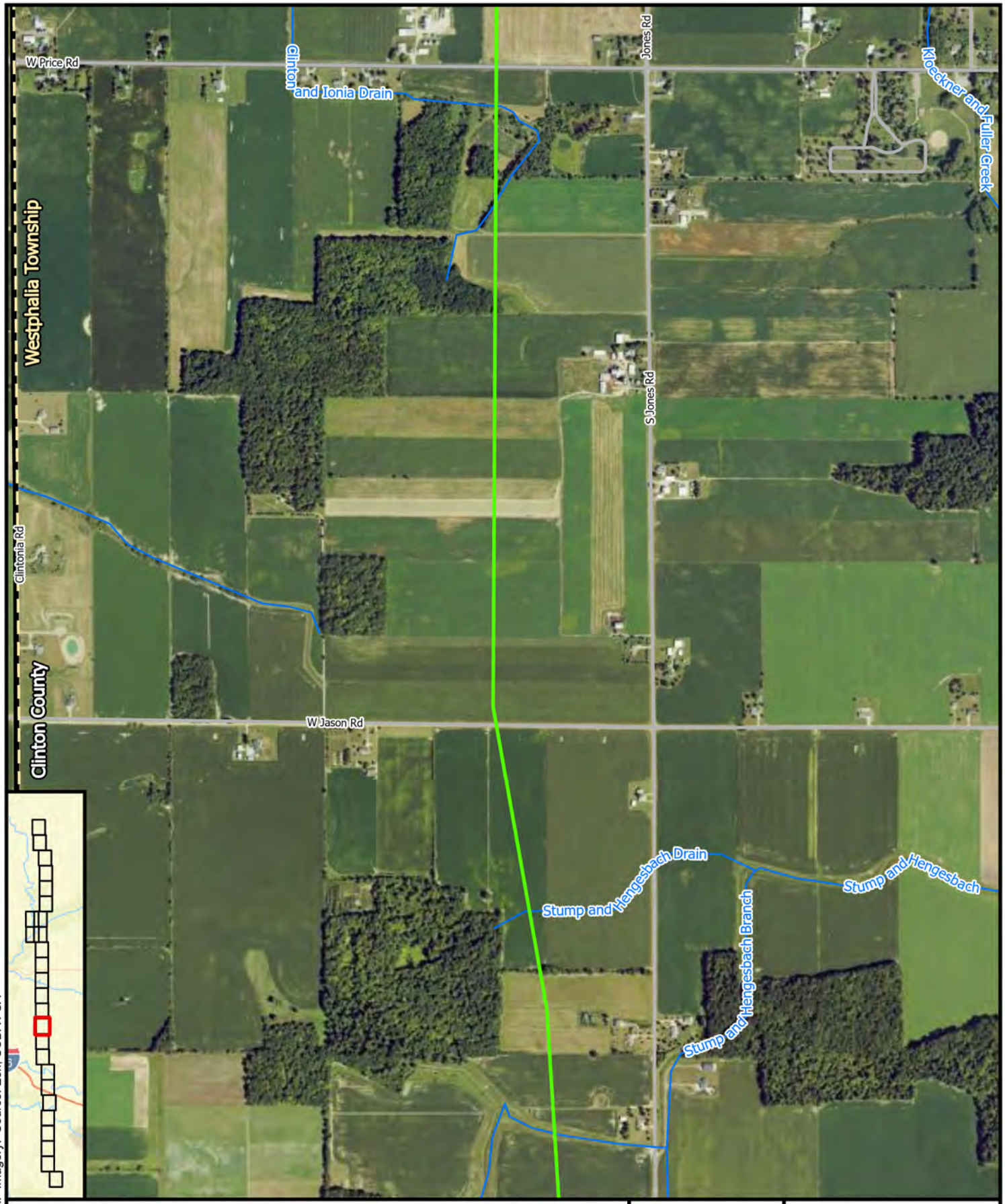

Substations
Proposed Route
County Boundary
Township Boundary
Highway
Road
Railroads
Waterway
Lakes and Ponds

NORTH

0 0.07 0.15 0.3 Miles

BURNS McDONNELL

METC
Nelson Road - Oneida
Proposed Route
Page 16 of 52

Service Layer Credits: NAIP Imagery: Source: Esri, USDA FSA

Source: NAIP, NHD, ESRI, METC, Burns & McDonnell

Issued: 7/10/2024

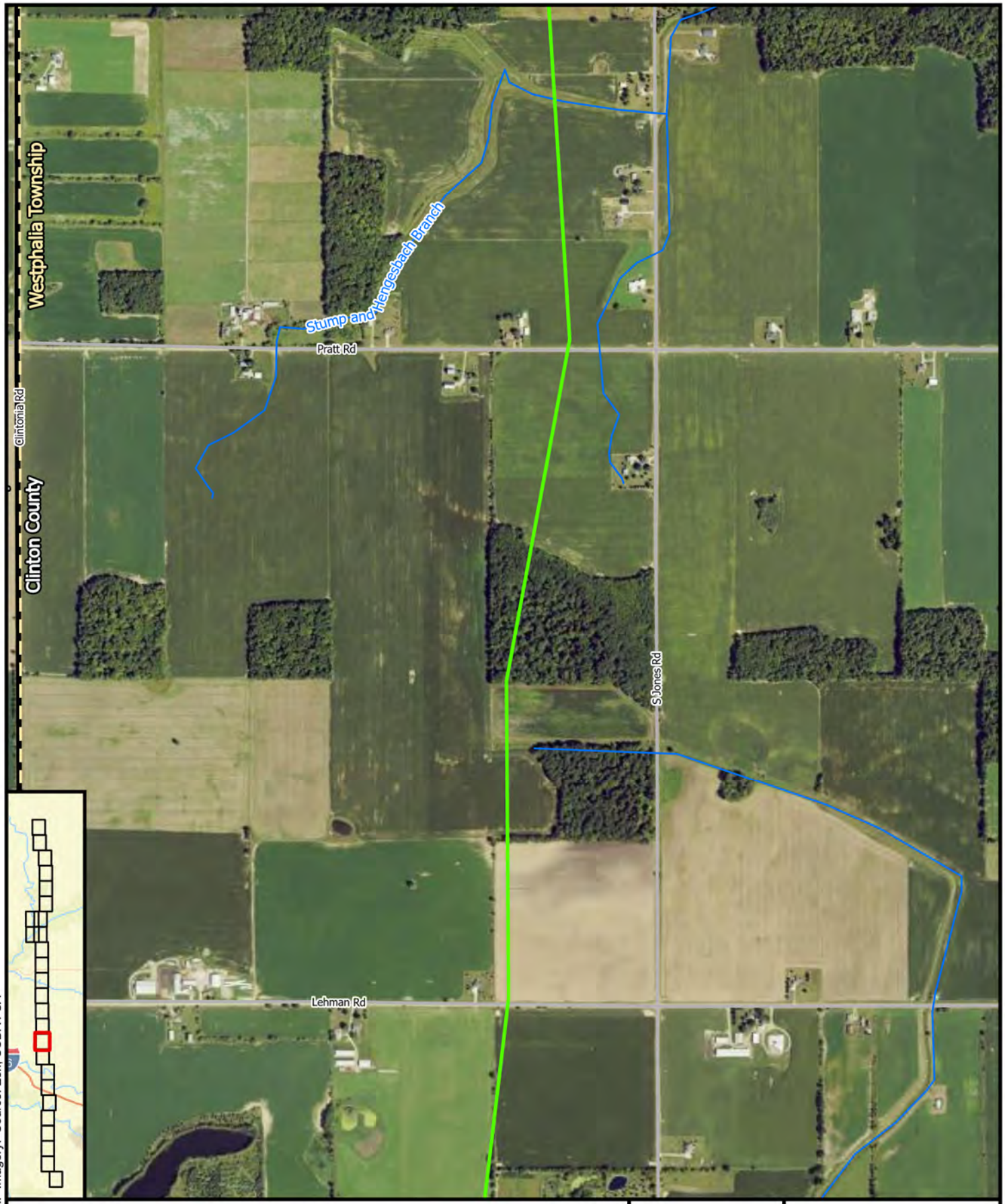

Substations
Proposed Route
County Boundary
Township Boundary
Highway
Road
Railroads
Waterway
Lakes and Ponds

NORTH

0 0.07 0.15 0.3 Miles

BURNS McDONNELL

METC
Nelson Road - Oneida
Proposed Route
Page 17 of 52

Service Layer Credits: NAIP Imagery: Source: Esri, USDA FSA

Source: NAIP, NHD, ESRI, METC, Burns & McDonnell

Issued: 7/10/2024

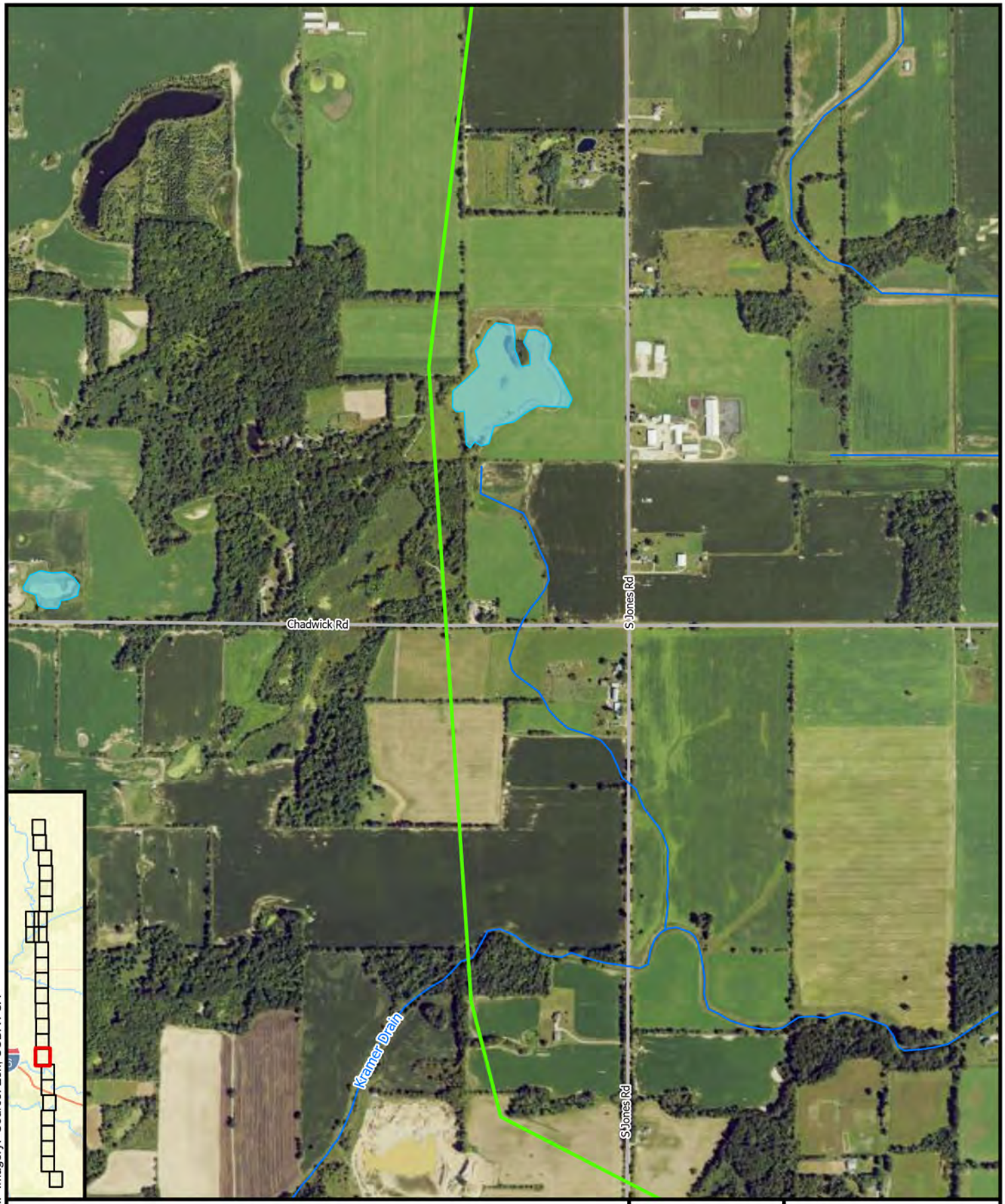

Substations
Proposed Route
County Boundary
Township Boundary
Highway
Road
Railroads
Waterway
Lakes and Ponds

NORTH

0 0.07 0.15 0.3 Miles

BURNS McDONNELL

METC
Nelson Road - Oneida
Proposed Route
Page 18 of 52

Service Layer Credits: NAIP Imagery: Source: Esri, USDA FSA

Source: NAIP, NHD, ESRI, METC, Burns & McDonnell

Issued: 7/10/2024

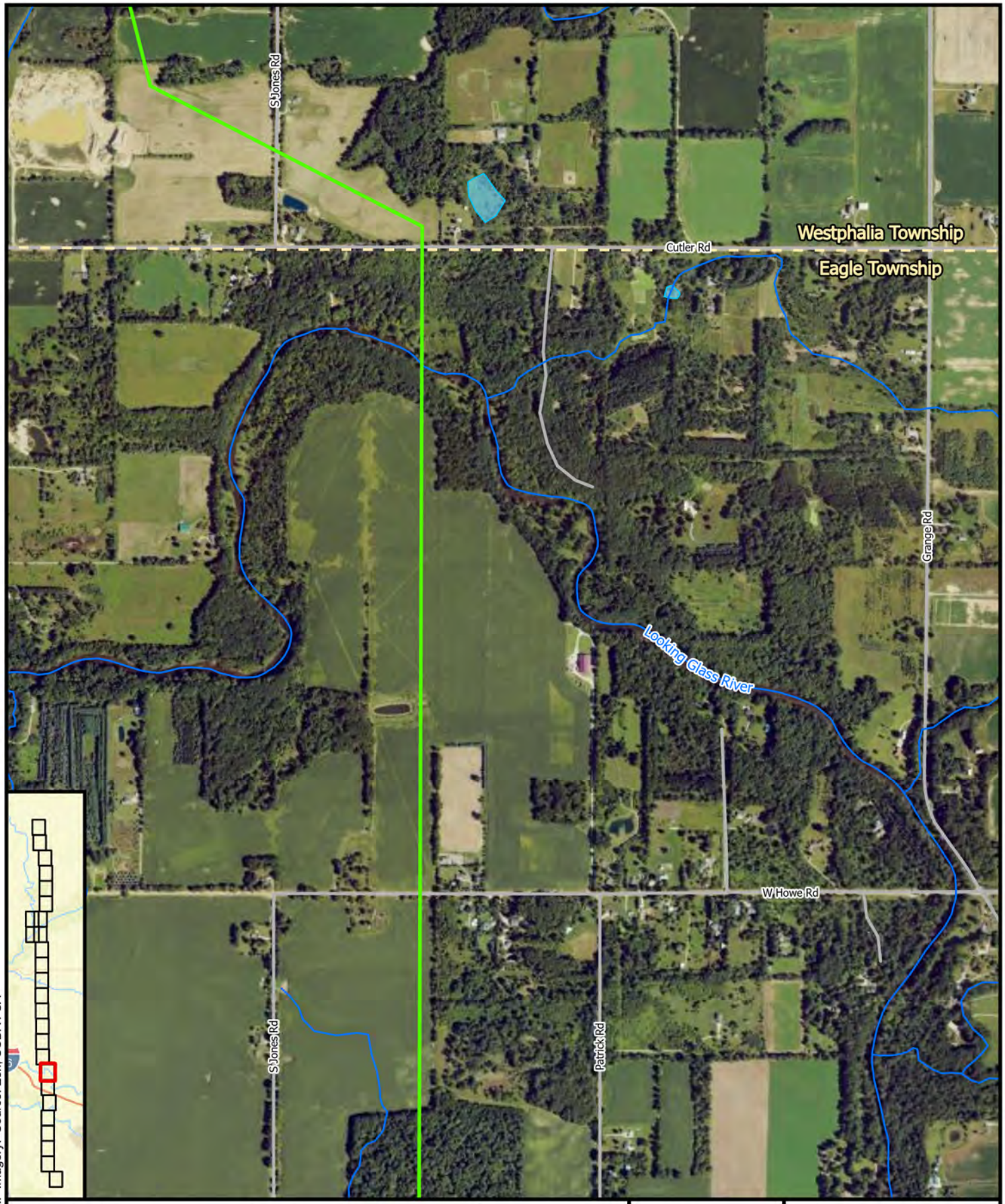

Service Layer Credits: NAIP Imagery: Source: Esri, USDA FSA

Substations
Proposed Route
County Boundary
Township Boundary
Highway
Road
Railroads
Waterway
Lakes and Ponds

NORTH

0 0.07 0.15 0.3 Miles

BURNS McDONNELL

METC
Nelson Road - Oneida
Proposed Route
Page 19 of 52

Source: NAIP, NHD, ESRI, METC, Burns & McDonnell

Issued: 7/10/2024

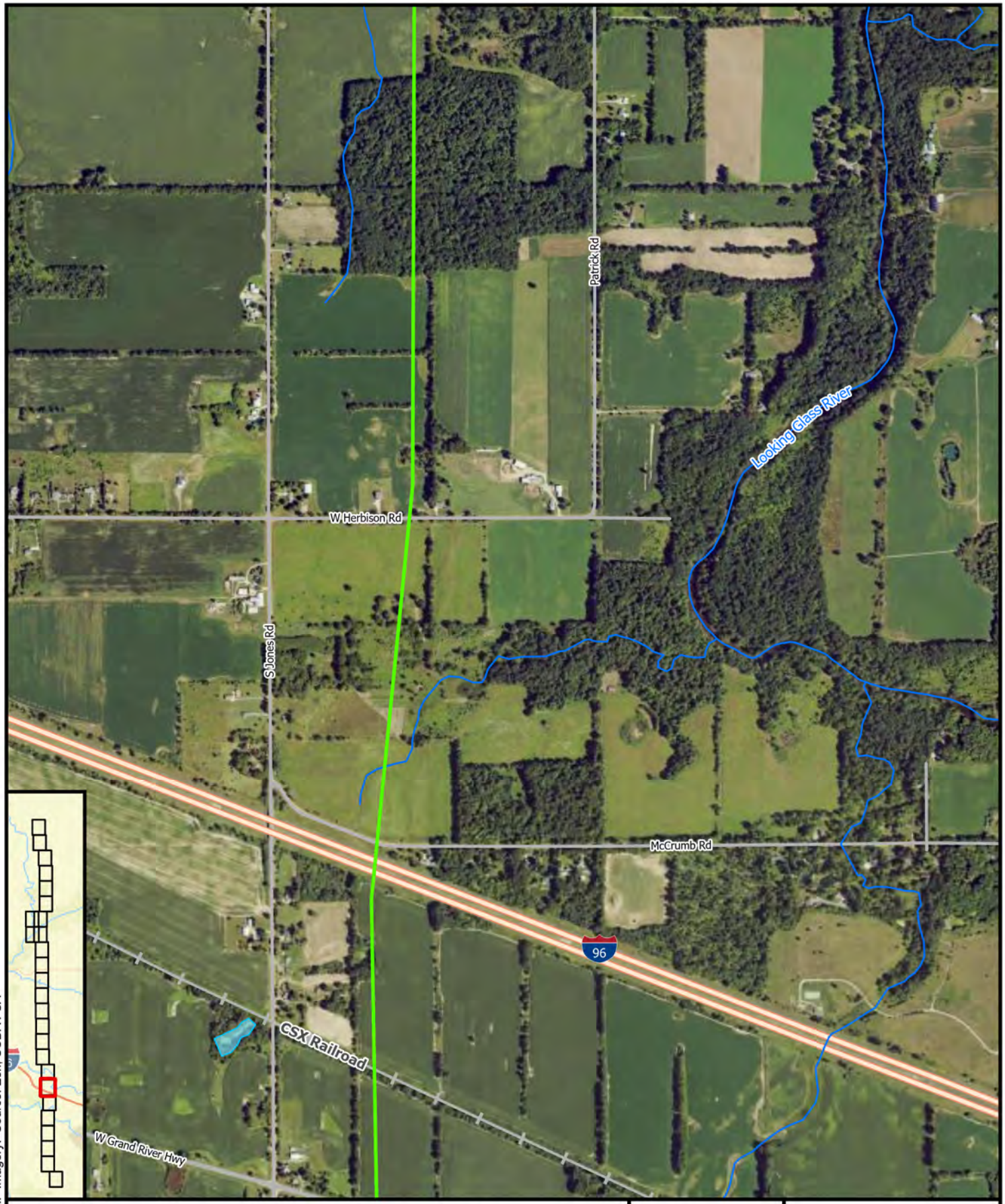

Service Layer Credits: NAIP Imagery: Source: Esri, USDA FSA

Substations
Proposed Route
County Boundary
Township Boundary
Highway
Road
Railroads
Waterway
Lakes and Ponds

NORTH

0 0.07 0.15 0.3 Miles

BURNS McDONNELL

METC
Nelson Road - Oneida
Proposed Route
Page 20 of 52

Source: NAIP, NHD, ESRI, METC, Burns & McDonnell

Issued: 7/10/2024

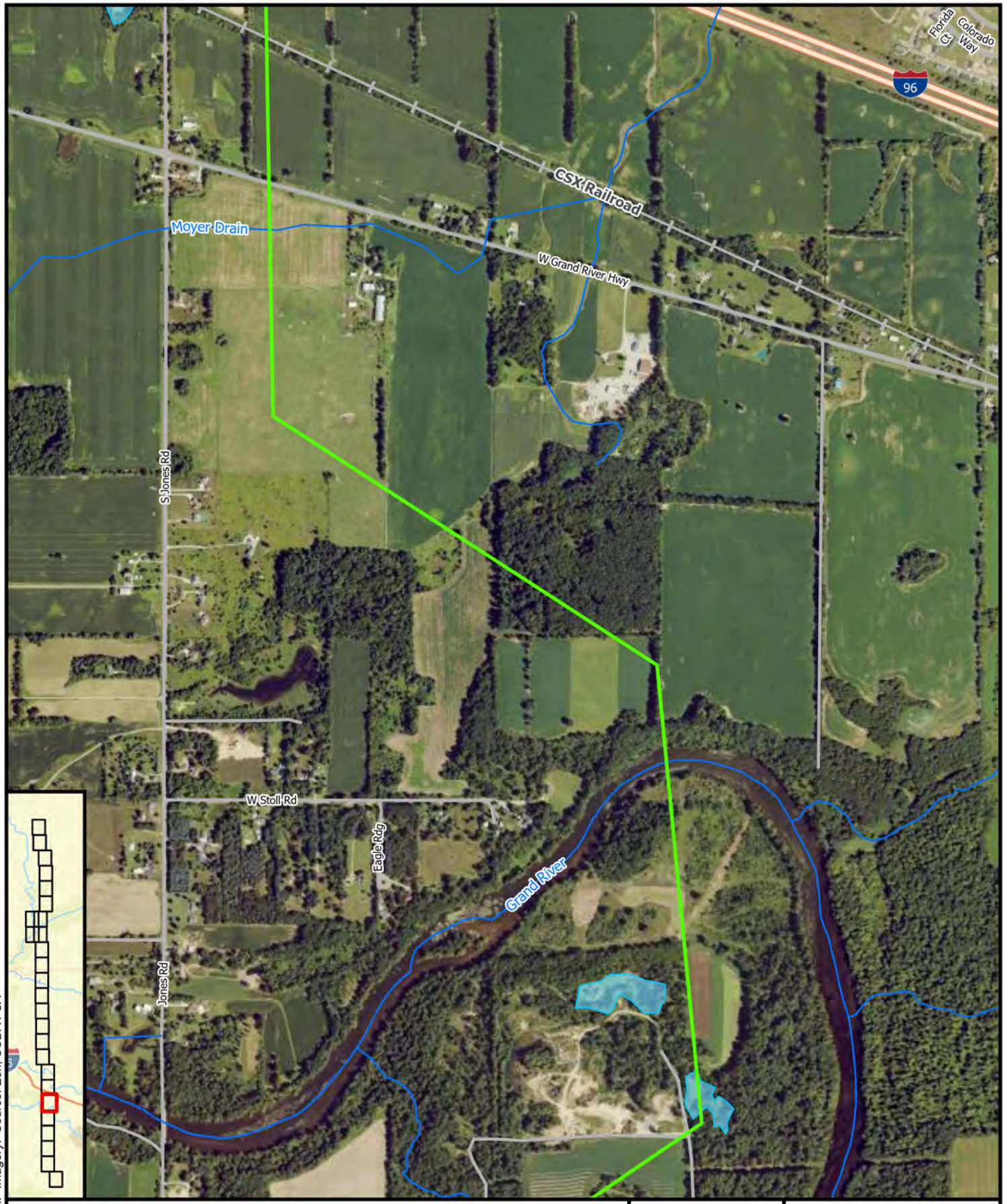

Service Layer Credits: NAIP Imagery: Source: Esri, USDA FSA

Substations
Proposed Route
County Boundary
Township Boundary
Highway
Road
Railroads
Waterway
Lakes and Ponds

NORTH

0 0.07 0.15 0.3 Miles

BURNS McDONNELL

METC
Nelson Road - Oneida
Proposed Route
Page 21 of 52

Source: NAIP, NHD, ESRI, METC, Burns & McDonnell

Issued: 7/10/2024

Substations
Proposed Route
County Boundary
Township Boundary
Highway
Road
Railroads
Waterway
Lakes and Ponds

NORTH

0 0.07 0.15 0.3 Miles

BURNS McDONNELL

METC
Nelson Road - Oneida
Proposed Route
Page 22 of 52

Service Layer Credits: NAIP Imagery: Source: Esri, USDA FSA

Source: NAIP, NHD, ESRI, METC, Burns & McDonnell

Issued: 7/10/2024

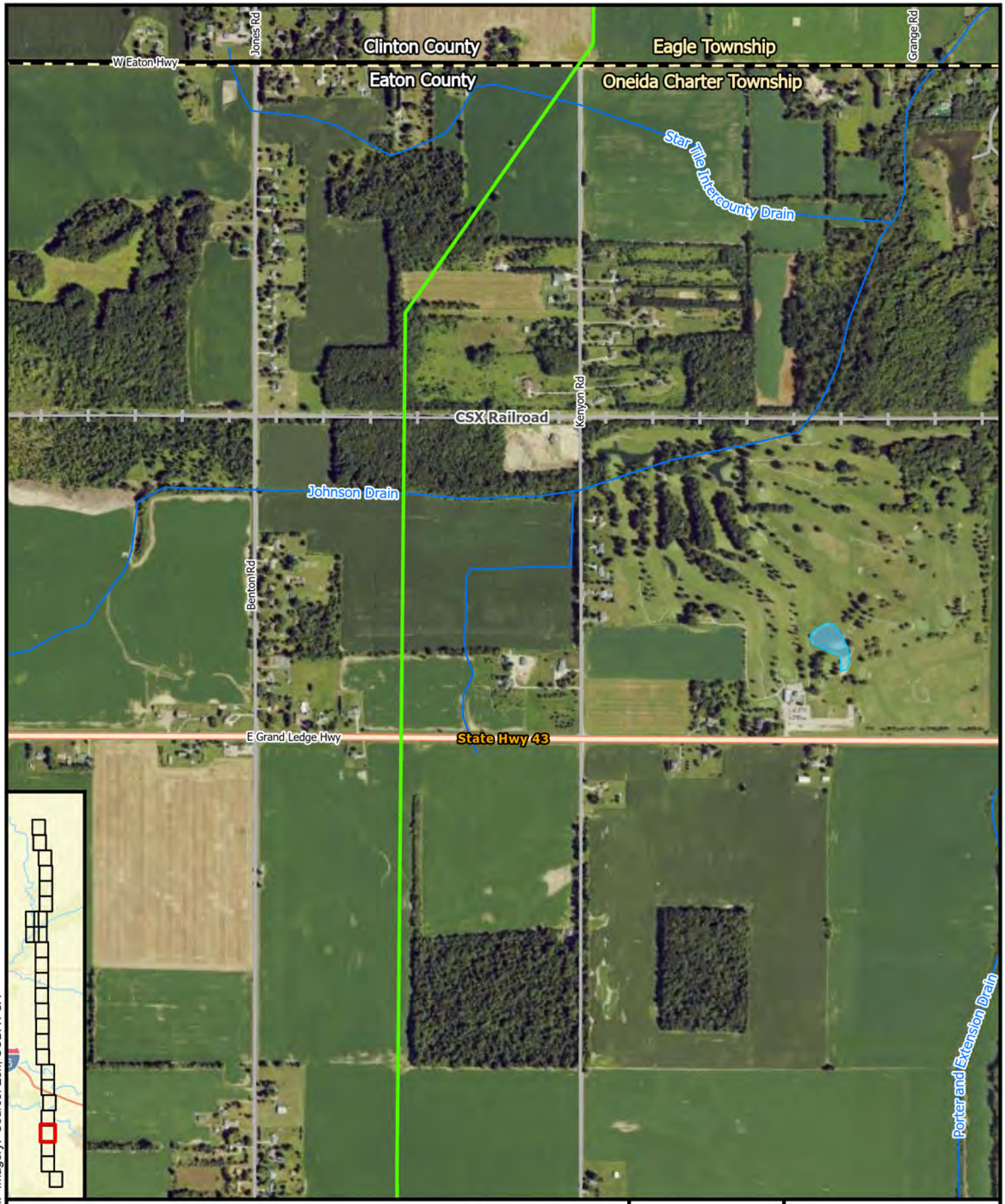

Substations
Proposed Route
County Boundary
Township Boundary
Highway
Road
Railroads
Waterway
Lakes and Ponds

NORTH

0 0.07 0.15 0.3 Miles

BURNS McDONNELL

METC
Nelson Road - Oneida
Proposed Route
Page 23 of 52

Service Layer Credits: NAIP Imagery: Source: Esri, USDA FSA

Source: NAIP, NHD, ESRI, METC, Burns & McDonnell

Issued: 7/10/2024

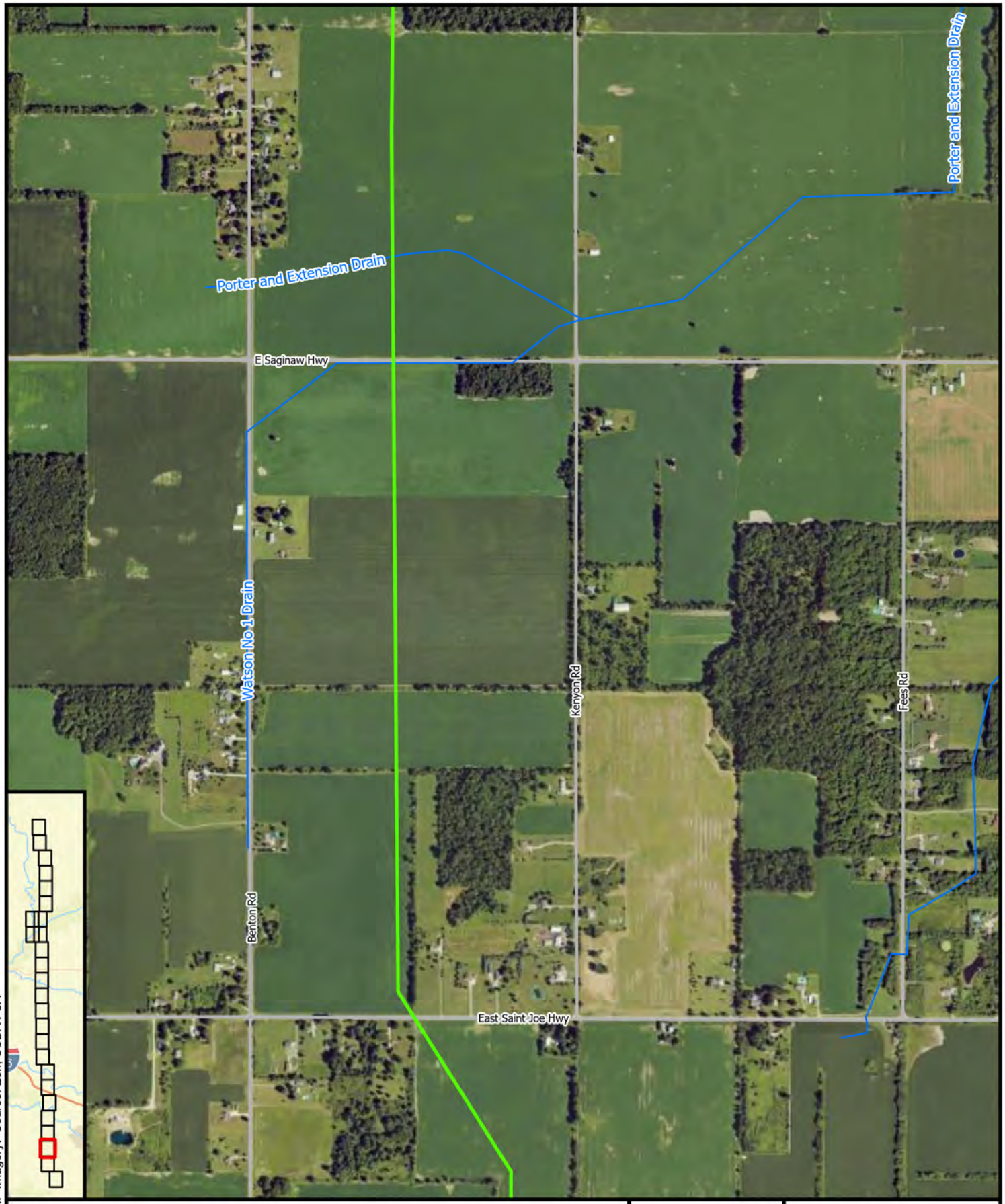

Substations
Proposed Route
County Boundary
Township Boundary
Highway
Road
Railroads
Waterway
Lakes and Ponds

NORTH

0 0.07 0.15 0.3 Miles

BURNS McDONNELL

METC
Nelson Road - Oneida
Proposed Route
Page 24 of 52

Service Layer Credits: NAIP Imagery: Source: Esri, USDA FSA

Source: NAIP, NHD, ESRI, METC, Burns & McDonnell

Issued: 7/10/2024

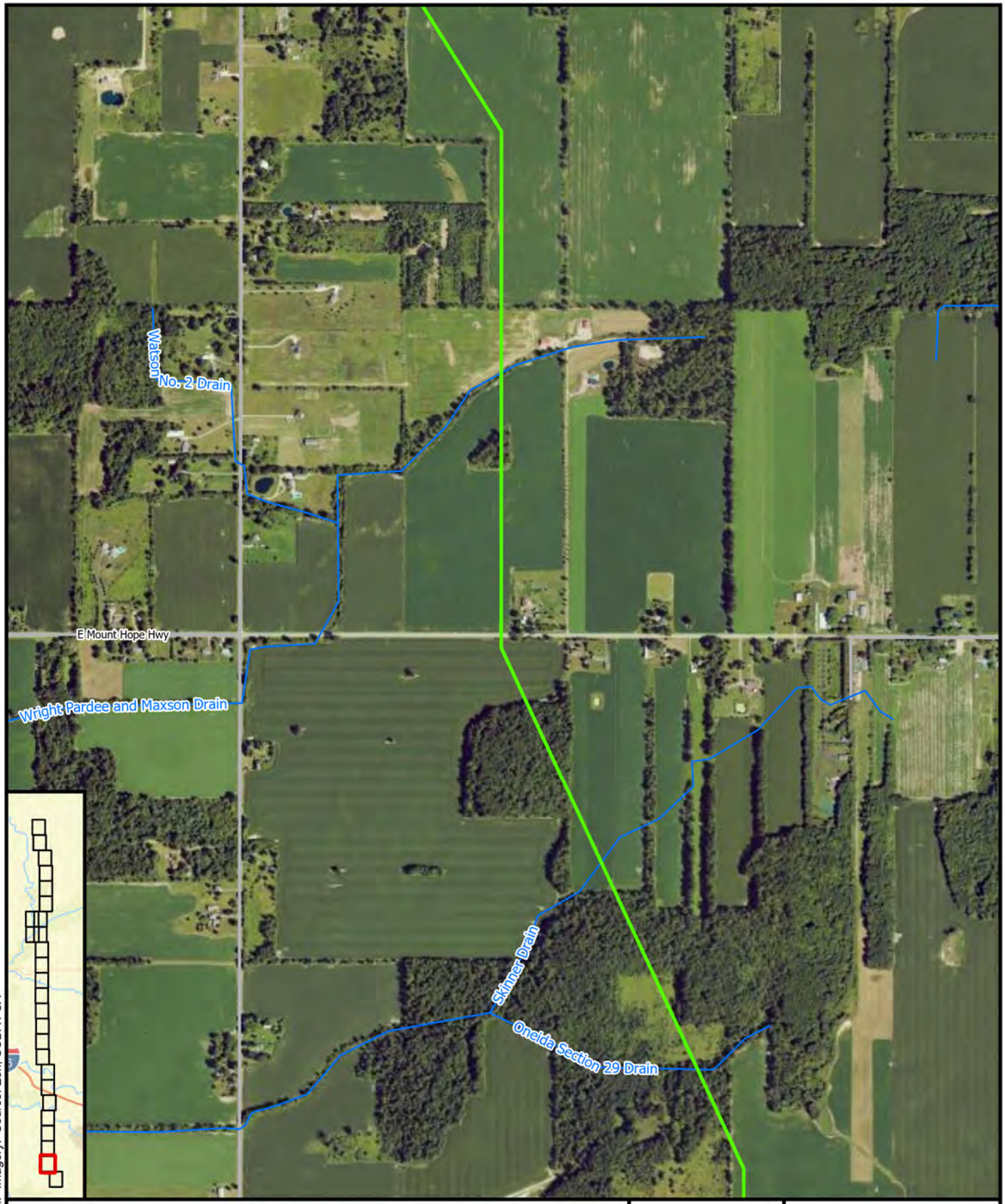

Service Layer Credits: NAIP Imagery: Source: Esri, USDA FSA

Substations
Proposed Route
County Boundary
Township Boundary
Highway
Road
Railroads
Waterway
Lakes and Ponds

NORTH

0 0.07 0.15 0.3 Miles

BURNS McDONNELL

METC
Nelson Road - Oneida
Proposed Route
Page 25 of 52

Source: NAIP, NHD, ESRI, METC, Burns & McDonnell

Issued: 7/10/2024

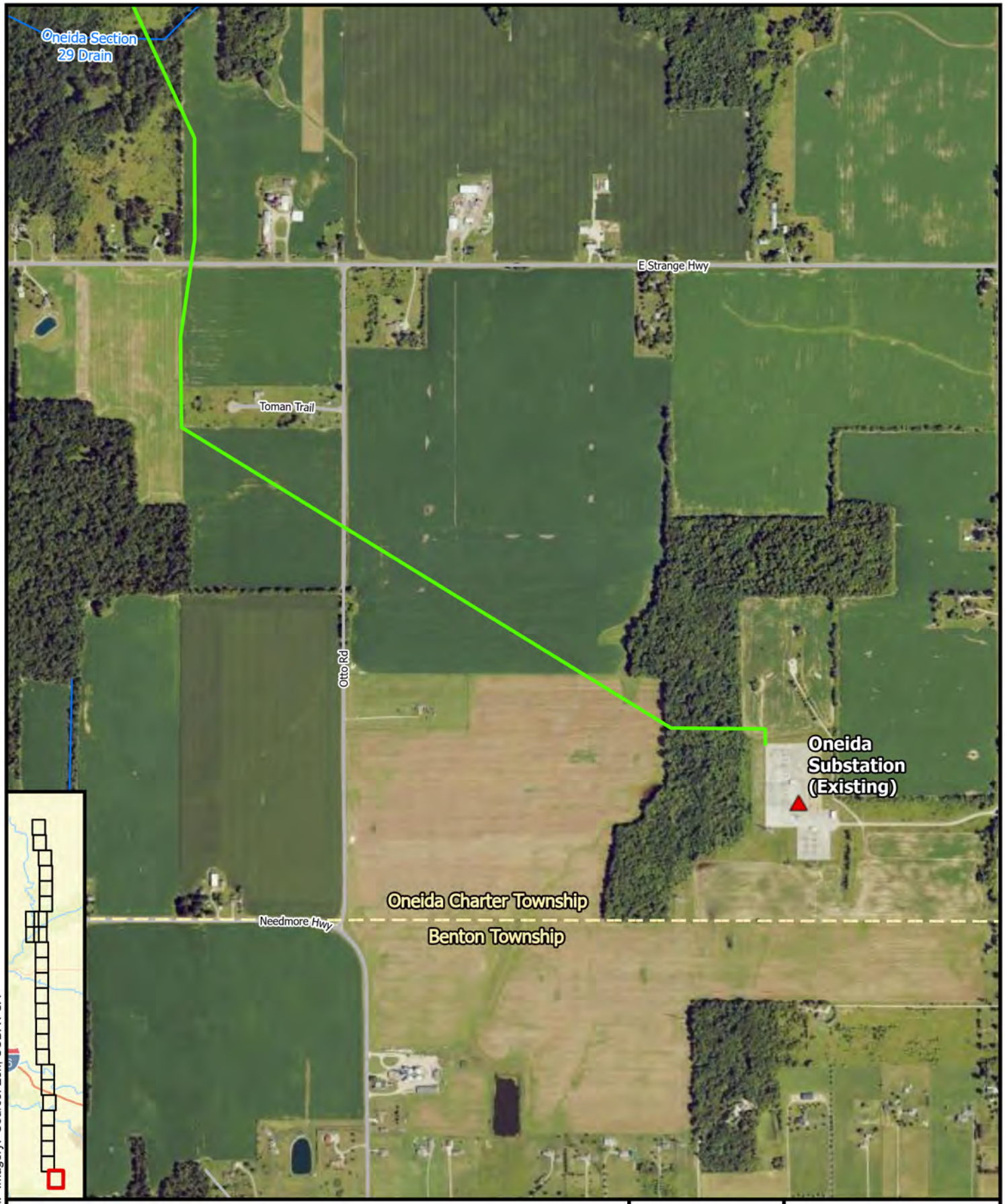

Service Layer Credits: NAIP Imagery: Source: Esri, USDA FSA

Substations
Proposed Route
County Boundary
Township Boundary
Highway
Road
Railroads
Waterway
Lakes and Ponds

NORTH

0 0.07 0.15 0.3 Miles

BURNS McDONNELL

METC
Nelson Road - Oneida
Proposed Route
Page 26 of 52

Source: NAIP, NHD, ESRI, METC, Burns & McDonnell

Issued: 7/10/2024

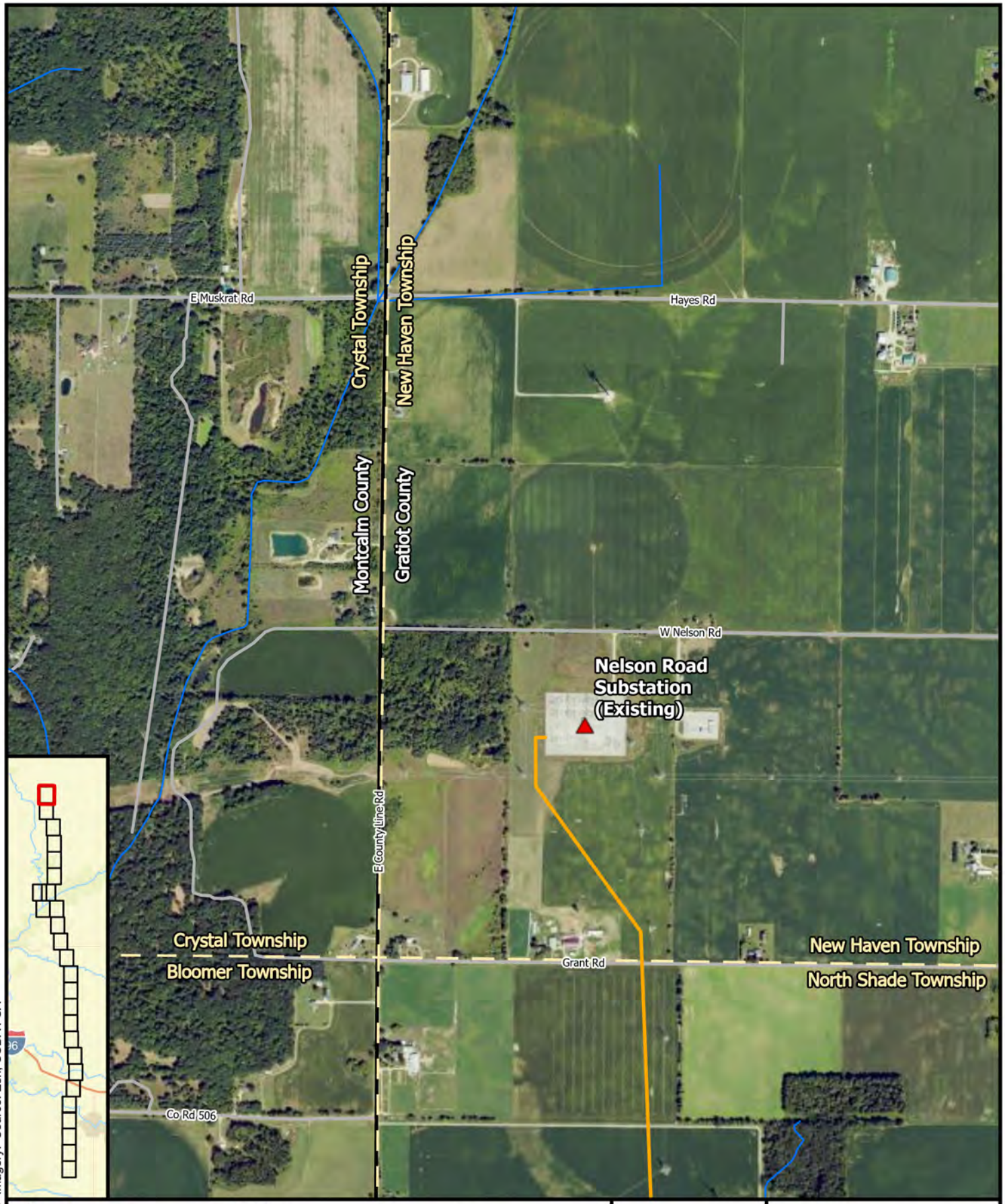

Substations
Alternate Route
County Boundary
Township Boundary
Highway
Road
Railroads
Waterway
Lakes and Ponds

NORTH

0 0.07 0.15 0.3 Miles

BURNS McDONNELL

METC
Nelson Road - Oneida
Alternate Route
Page 27 of 52

Service Layer Credits: NAIP Imagery: Source: Esri, USDA FSA

Source: NAIP, NHD, ESRI, METC, Burns & McDonnell

Issued: 7/10/2024

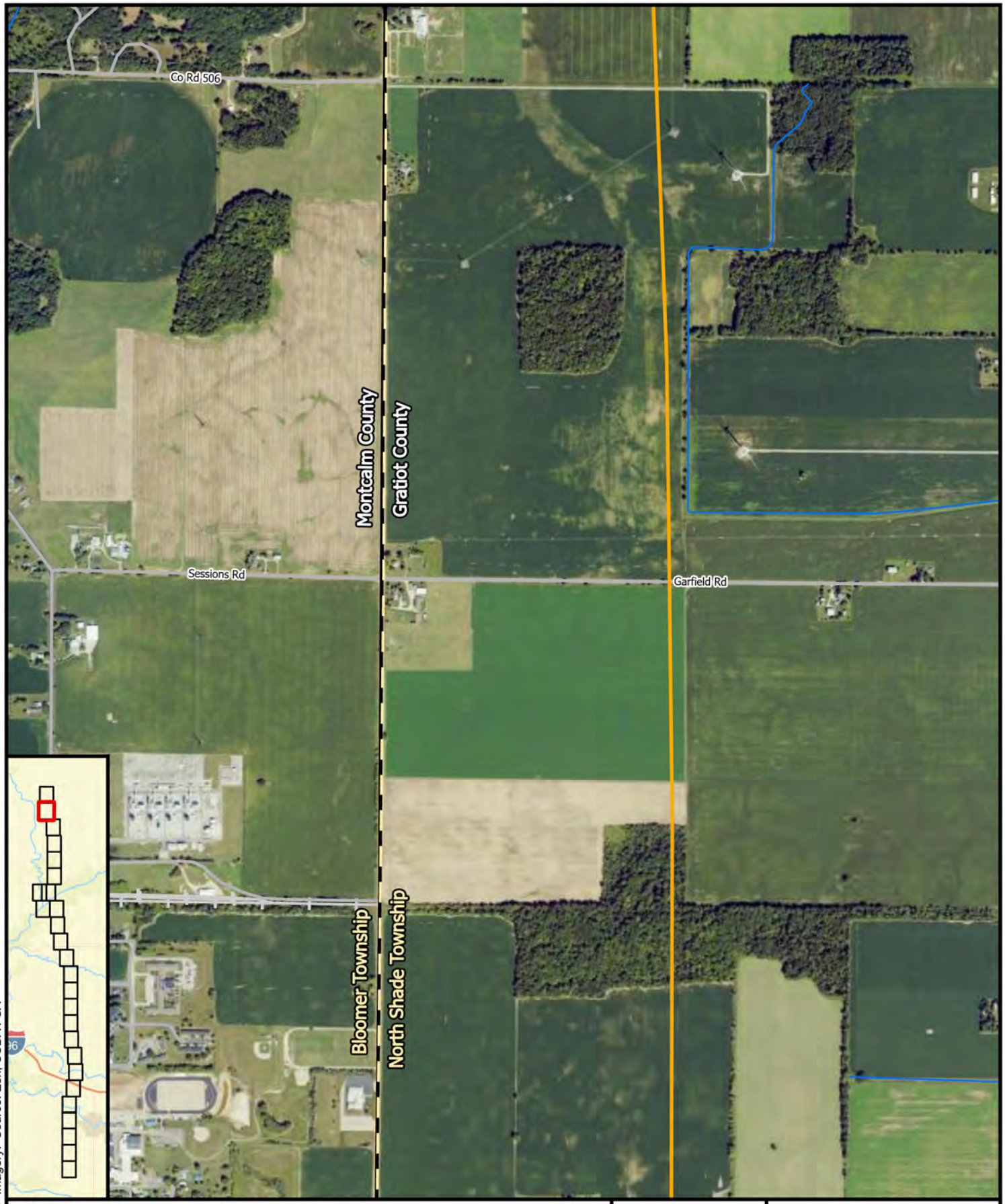

Service Layer Credits: NAIP Imagery: Source: Esri, USDA FSA

Substations
Alternate Route
County Boundary
Township Boundary
Highway
Road
Railroads
Waterway
Lakes and Ponds

NORTH

0 0.07 0.15 0.3 Miles

BURNS McDONNELL

METC
Nelson Road - Oneida
Alternate Route
Page 28 of 52

Source: NAIP, NHD, ESRI, METC, Burns & McDonnell

Issued: 7/10/2024

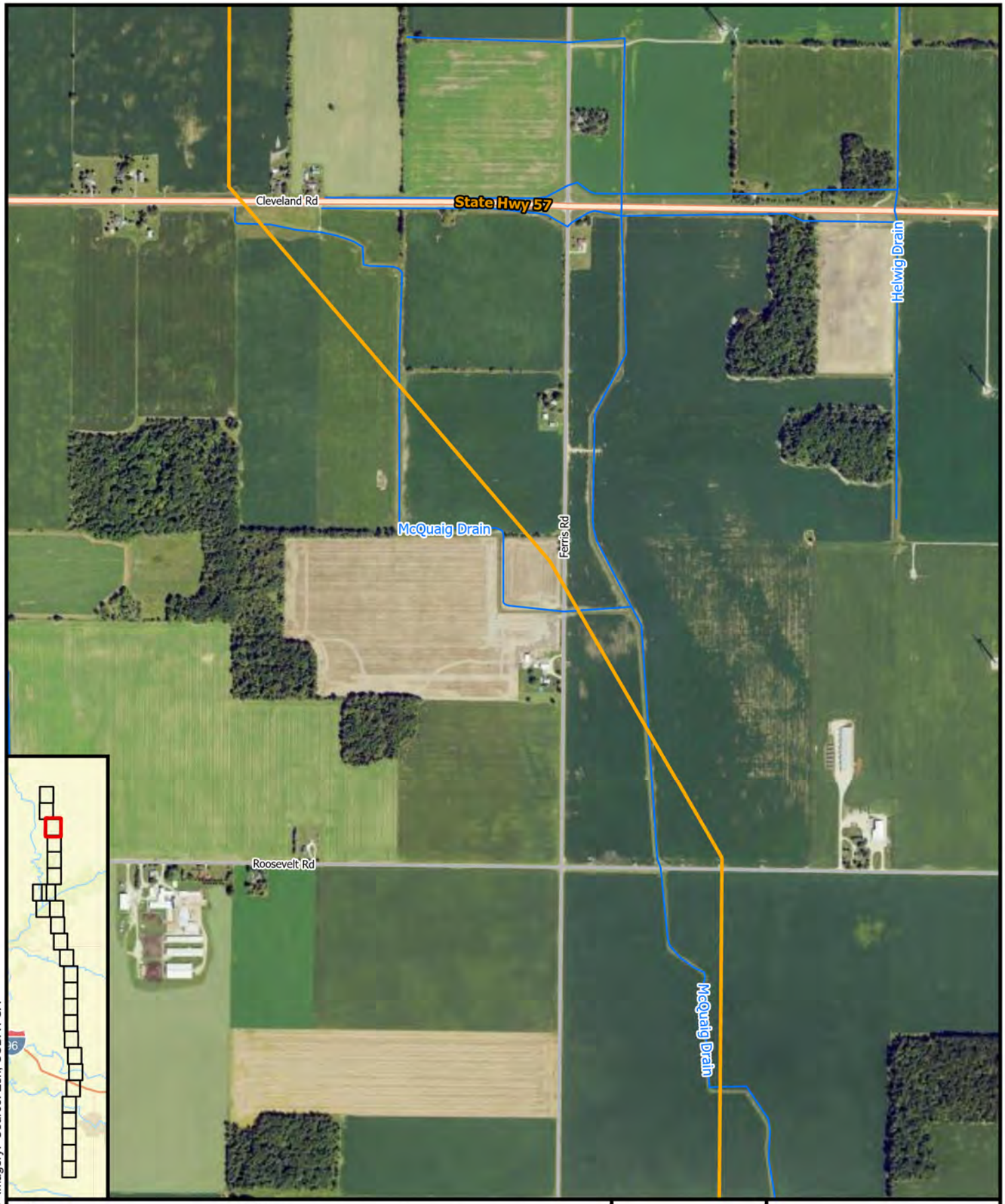

Substations
Alternate Route
County Boundary
Township Boundary
Highway
Road
Railroads
Waterway
Lakes and Ponds

NORTH

0 0.07 0.15 0.3 Miles

BURNS McDONNELL

METC
Nelson Road - Oneida
Alternate Route
Page 29 of 52

Service Layer Credits: NAIP Imagery: Source: Esri, USDA FSA

Source: NAIP, NHD, ESRI, METC, Burns & McDonnell

Issued: 7/10/2024

Substations
Alternate Route
County Boundary
Township Boundary
Highway
Road
Railroads
Waterway
Lakes and Ponds

NORTH

0 0.07 0.15 0.3 Miles

BURNS McDONNELL

METC
Nelson Road - Oneida
Alternate Route
Page 30 of 52

Service Layer Credits: NAIP Imagery: Source: Esri, USDA FSA

Source: NAIP, NHD, ESRI, METC, Burns & McDonnell

Issued: 7/10/2024

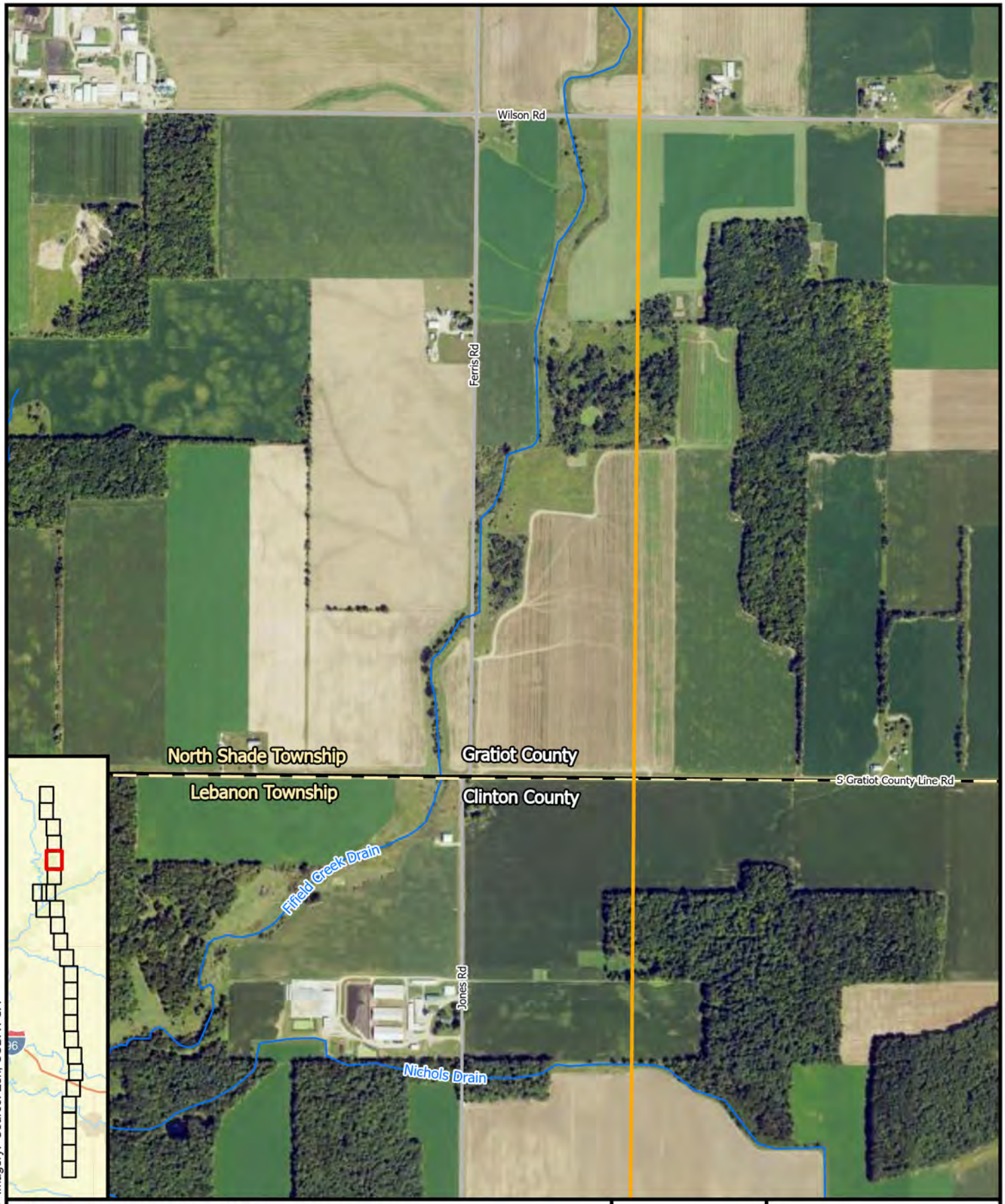

Substations
Alternate Route
County Boundary
Township Boundary
Highway
Road
Railroads
Waterway
Lakes and Ponds

NORTH

0 0.07 0.15 0.3 Miles

BURNS McDONNELL

METC
Nelson Road - Oneida
Alternate Route
Page 31 of 52

Service Layer Credits: NAIP Imagery: Source: Esri, USDA FSA

Source: NAIP, NHD, ESRI, METC, Burns & McDonnell

Issued: 7/10/2024

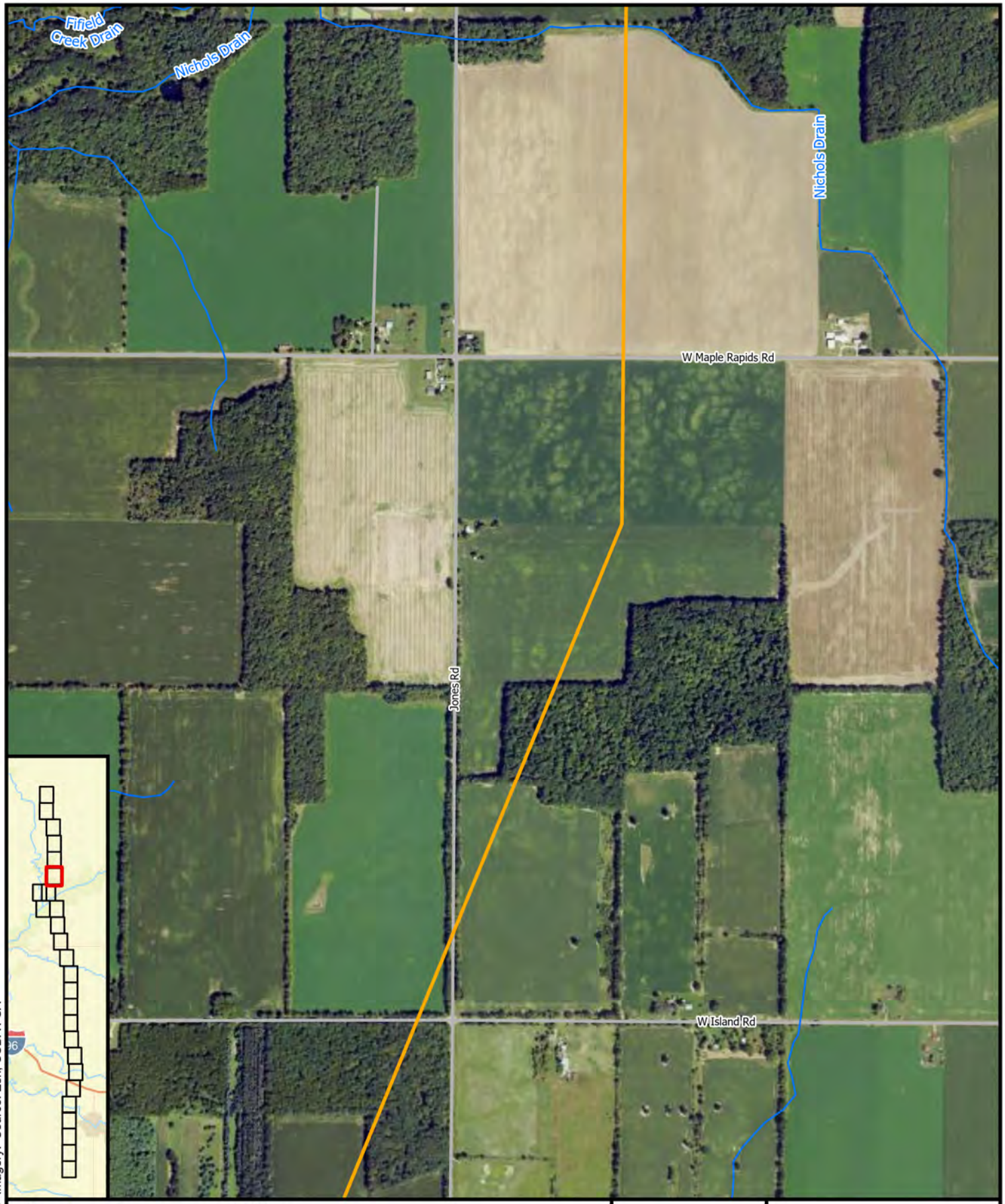

Substations
Alternate Route
County Boundary
Township Boundary
Highway
Road
Railroads
Waterway
Lakes and Ponds

NORTH

0 0.07 0.15 0.3 Miles

BURNS McDONNELL

METC
Nelson Road - Oneida
Alternate Route
Page 32 of 52

Service Layer Credits: NAIP Imagery: Source: Esri, USDA FSA

Source: NAIP, NHD, ESRI, METC, Burns & McDonnell

Issued: 7/10/2024

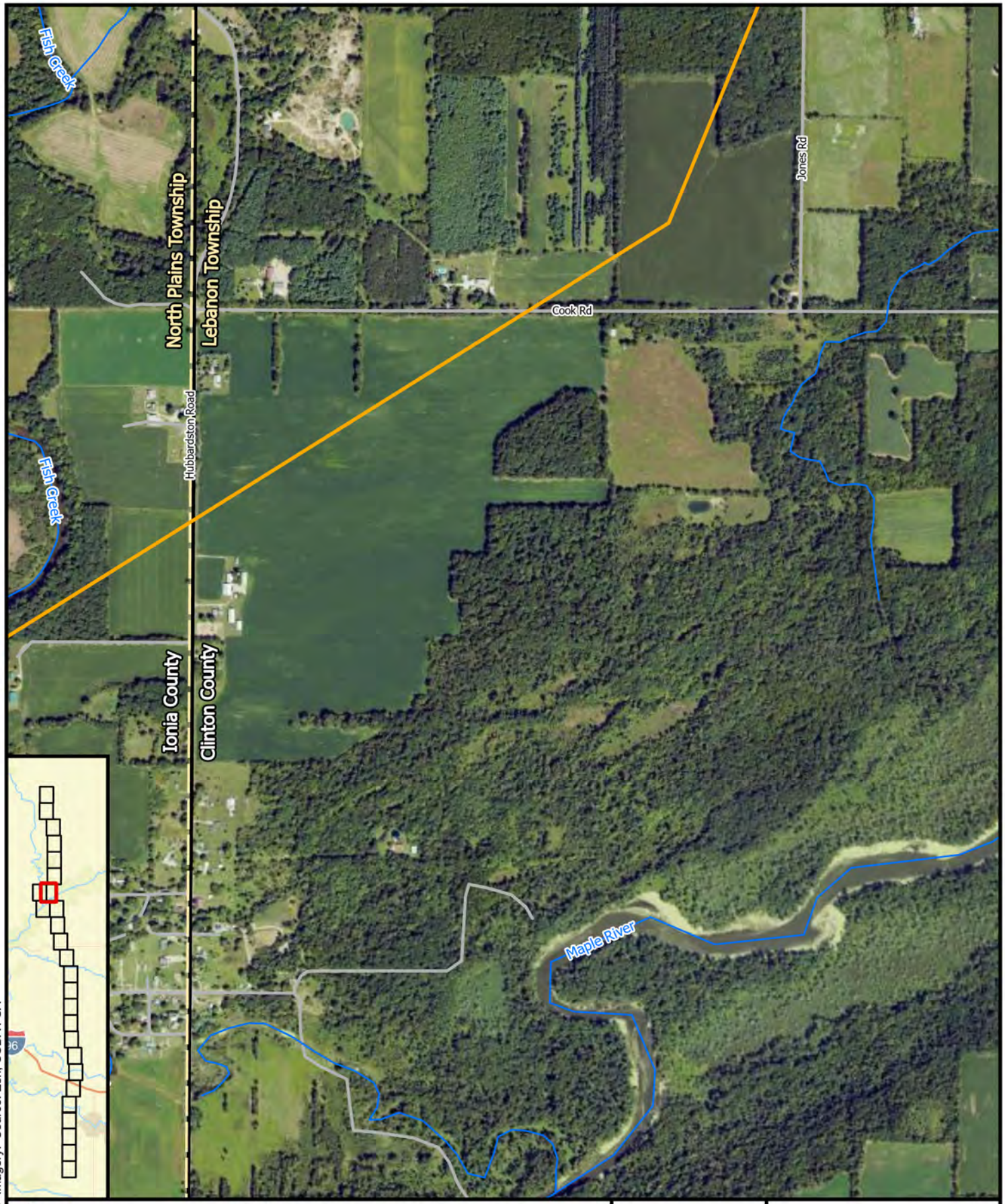

Service Layer Credits: NAIP Imagery: Source: Esri, USDA FSA

Substations
Alternate Route
County Boundary
Township Boundary
Highway
Road
Railroads
Waterway
Lakes and Ponds

NORTH

0 0.07 0.15 0.3 Miles

BURNS McDONNELL

METC
Nelson Road - Oneida
Alternate Route
Page 33 of 52

Source: NAIP, NHD, ESRI, METC, Burns & McDonnell

Issued: 7/10/2024

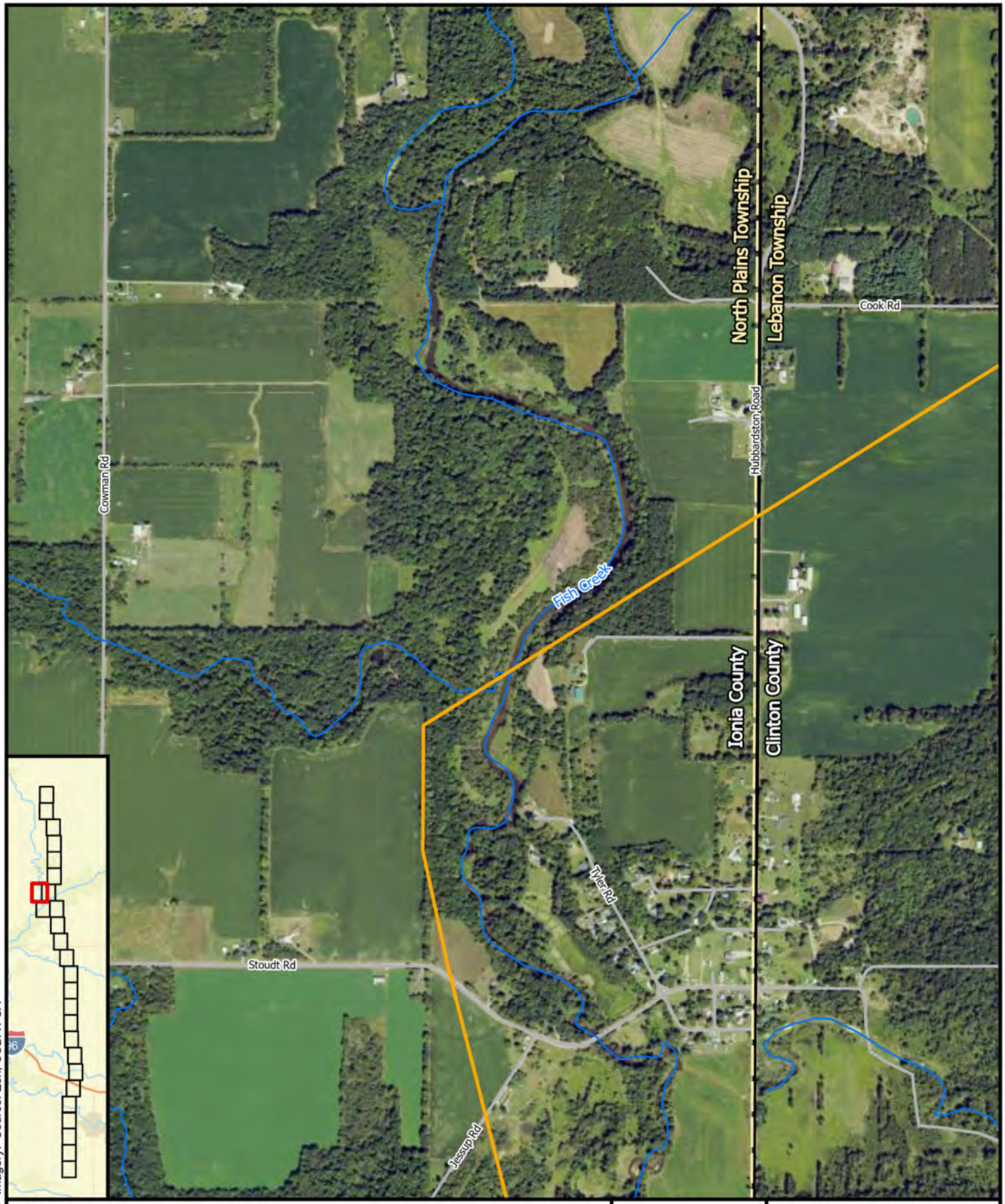

Service Layer Credits: NAIP Imagery: Source: Esri, USDA FSA

Substations
Alternate Route
County Boundary
Township Boundary
Highway
Road
Railroads
Waterway
Lakes and Ponds

NORTH

0 0.07 0.15 0.3 Miles

BURNS McDONNELL

METC
Nelson Road - Oneida
Alternate Route
Page 34 of 52

Source: NAIP, NHD, ESRI, METC, Burns & McDonnell

Issued: 7/10/2024

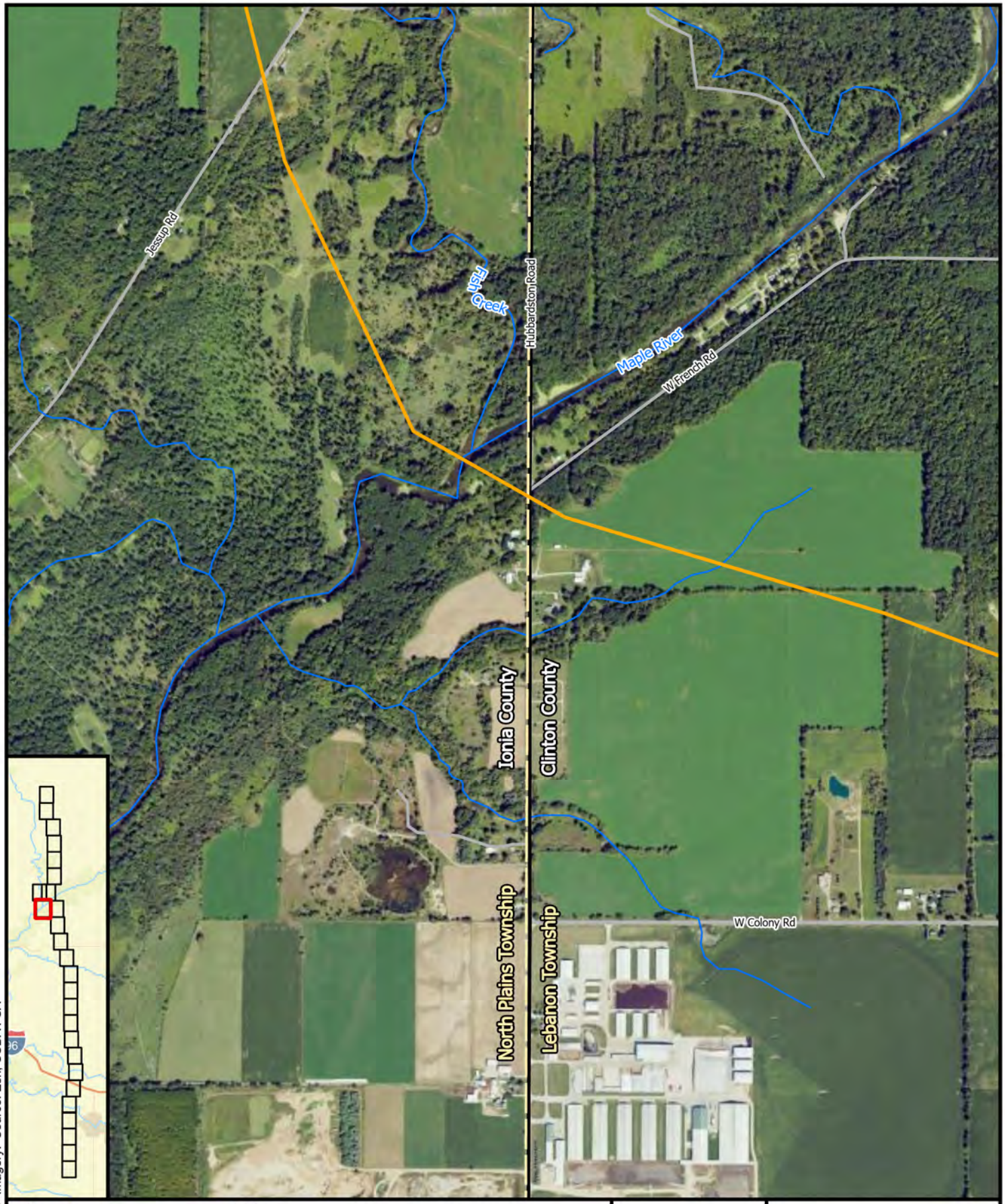

Substations
Alternate Route
County Boundary
Township Boundary
Highway
Road
Railroads
Waterway
Lakes and Ponds

NORTH

0 0.07 0.15 0.3 Miles

BURNS McDONNELL

METC
Nelson Road - Oneida
Alternate Route
Page 35 of 52

Service Layer Credits: NAIP Imagery: Source: Esri, USDA FSA

Source: NAIP, NHD, ESRI, METC, Burns & McDonnell

Issued: 7/10/2024

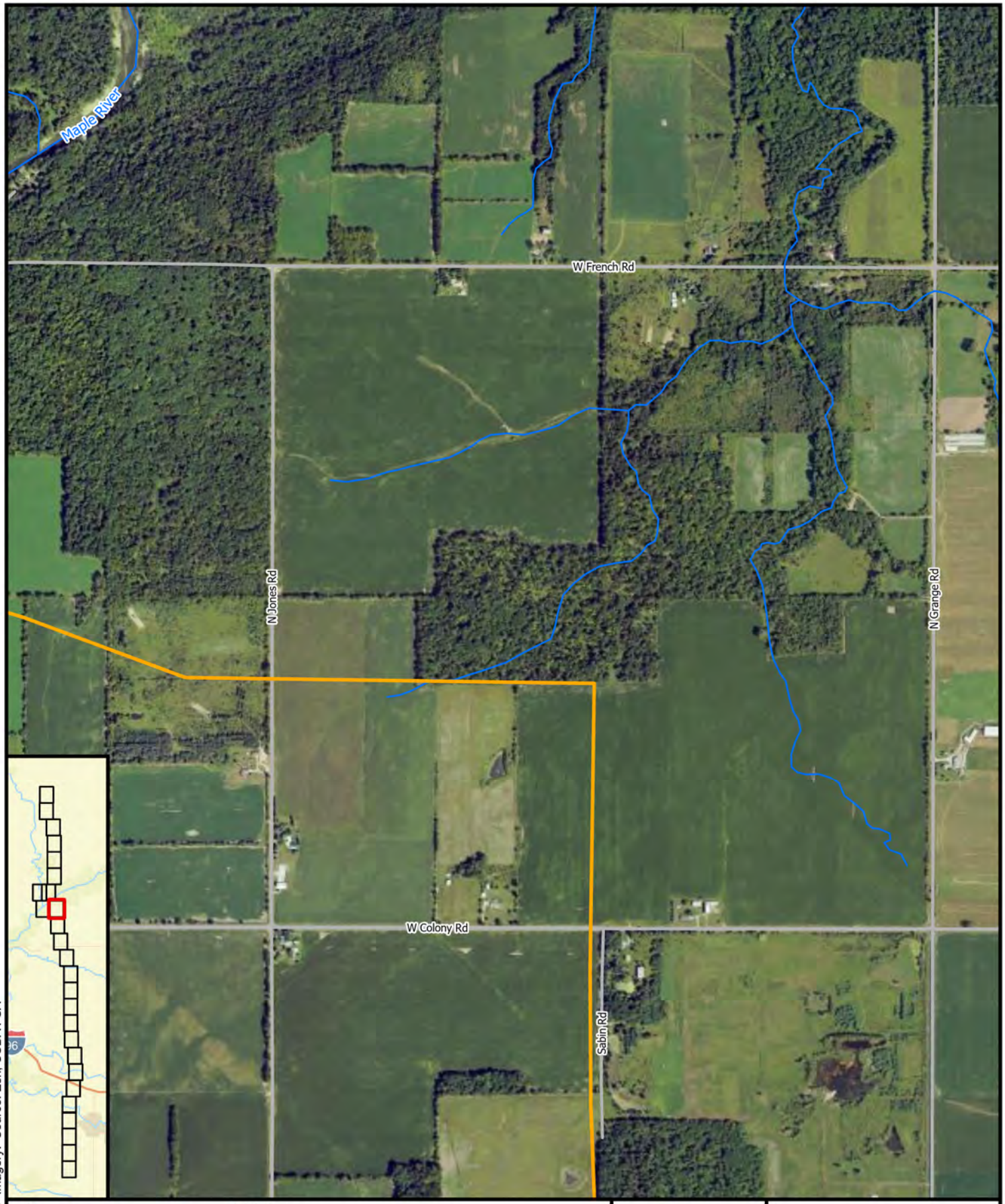

Substations
Alternate Route
County Boundary
Township Boundary
Highway
Road
Railroads
Waterway
Lakes and Ponds

NORTH

0 0.07 0.15 0.3 Miles

BURNS McDONNELL

METC
Nelson Road - Oneida
Alternate Route
Page 36 of 52

Service Layer Credits: NAIP Imagery: Source: Esri, USDA FSA

Source: NAIP, NHD, ESRI, METC, Burns & McDonnell

Issued: 7/10/2024

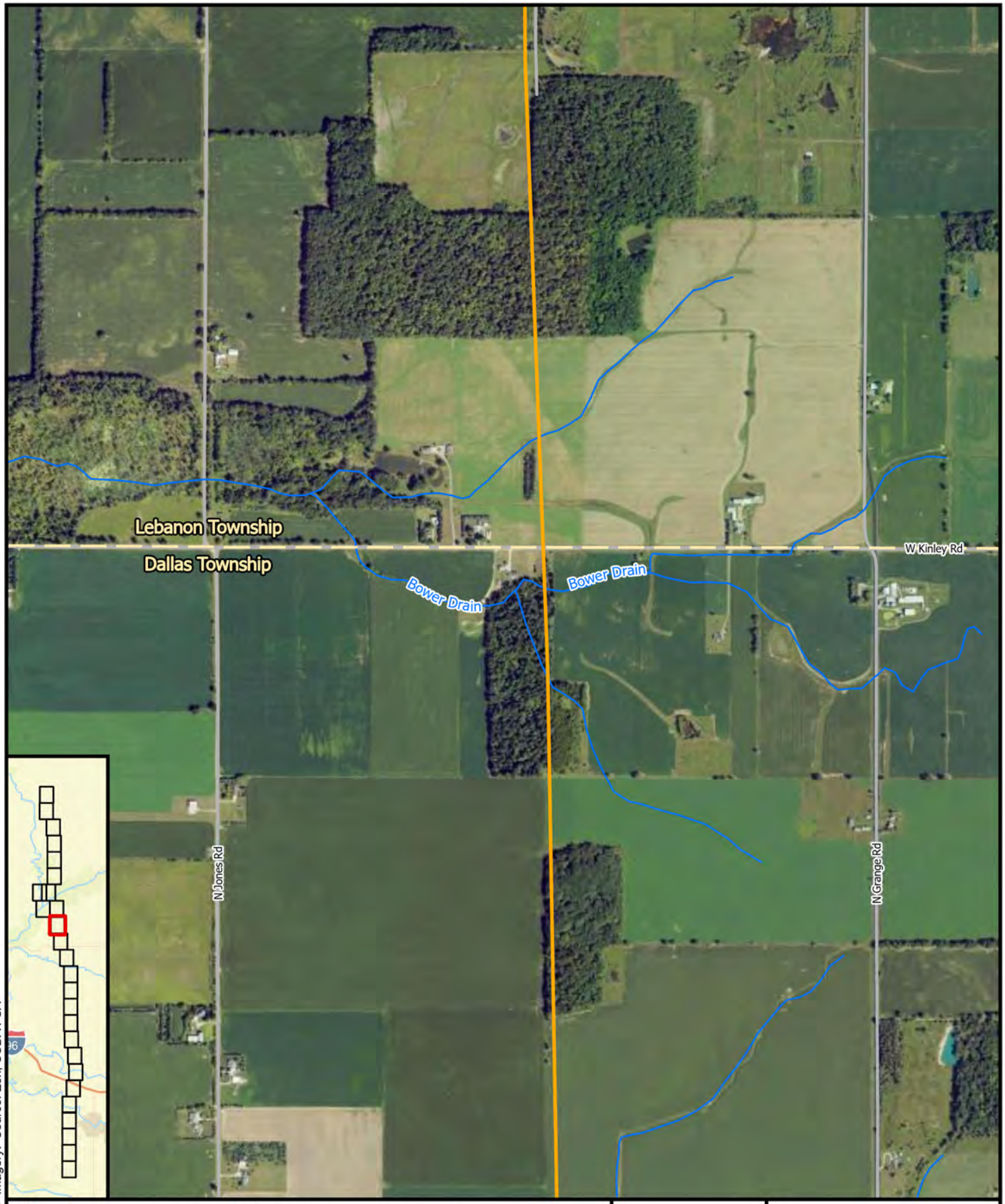

Substations
Alternate Route
County Boundary
Township Boundary
Highway
Road
Railroads
Waterway
Lakes and Ponds

NORTH

0 0.07 0.15 0.3 Miles

BURNS McDONNELL

METC
Nelson Road - Oneida
Alternate Route
Page 37 of 52

Service Layer Credits: NAIP Imagery: Source: Esri, USDA FSA

Source: NAIP, NHD, ESRI, METC, Burns & McDonnell

Issued: 7/10/2024

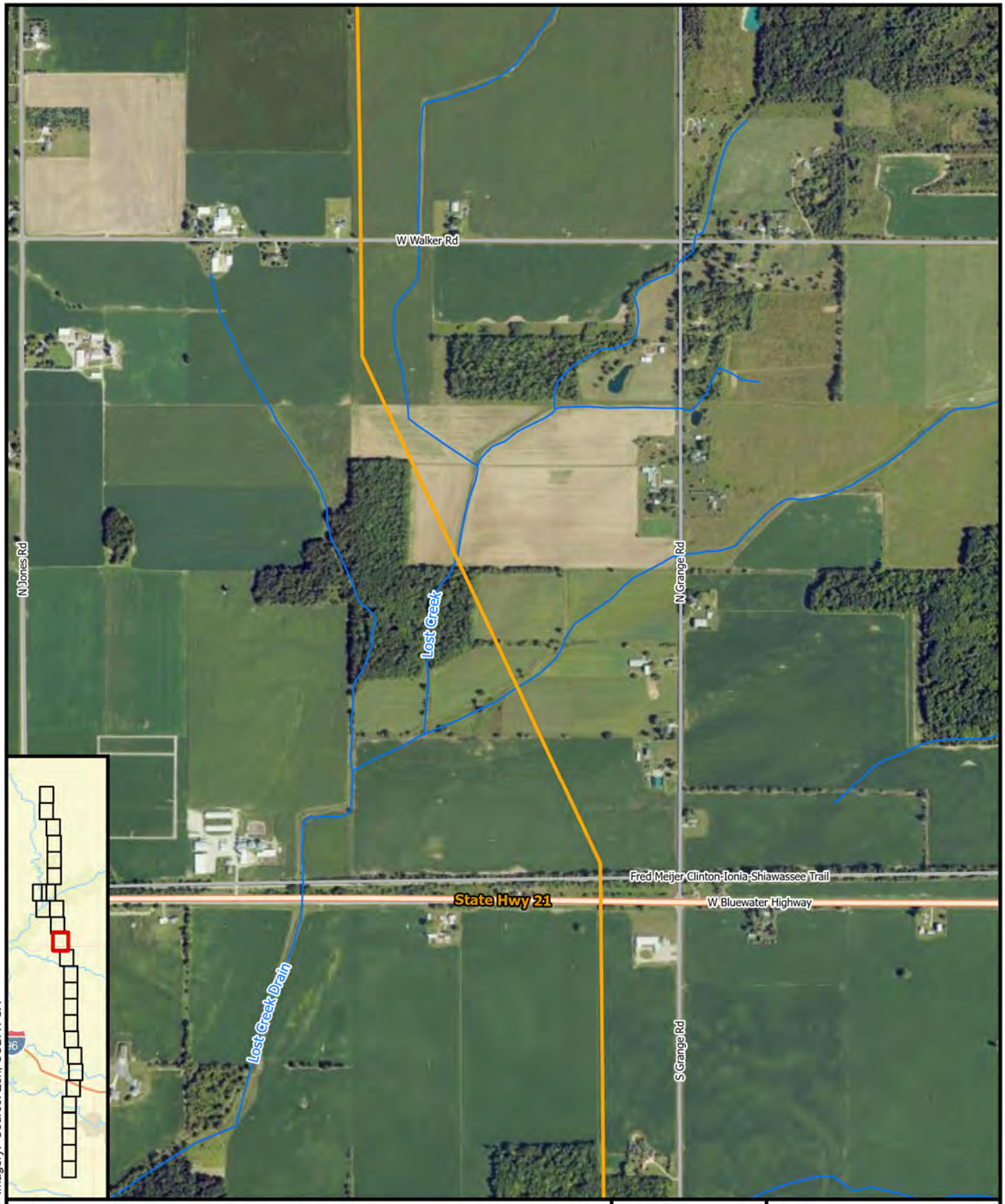

Substations
Alternate Route
County Boundary
Township Boundary
Highway
Road
Railroads
Waterway
Lakes and Ponds

NORTH

0 0.07 0.15 0.3 Miles

BURNS McDONNELL

METC
Nelson Road - Oneida
Alternate Route
Page 38 of 52

Service Layer Credits: NAIP Imagery: Source: Esri, USDA FSA

Source: NAIP, NHD, ESRI, METC, Burns & McDonnell

Issued: 7/10/2024

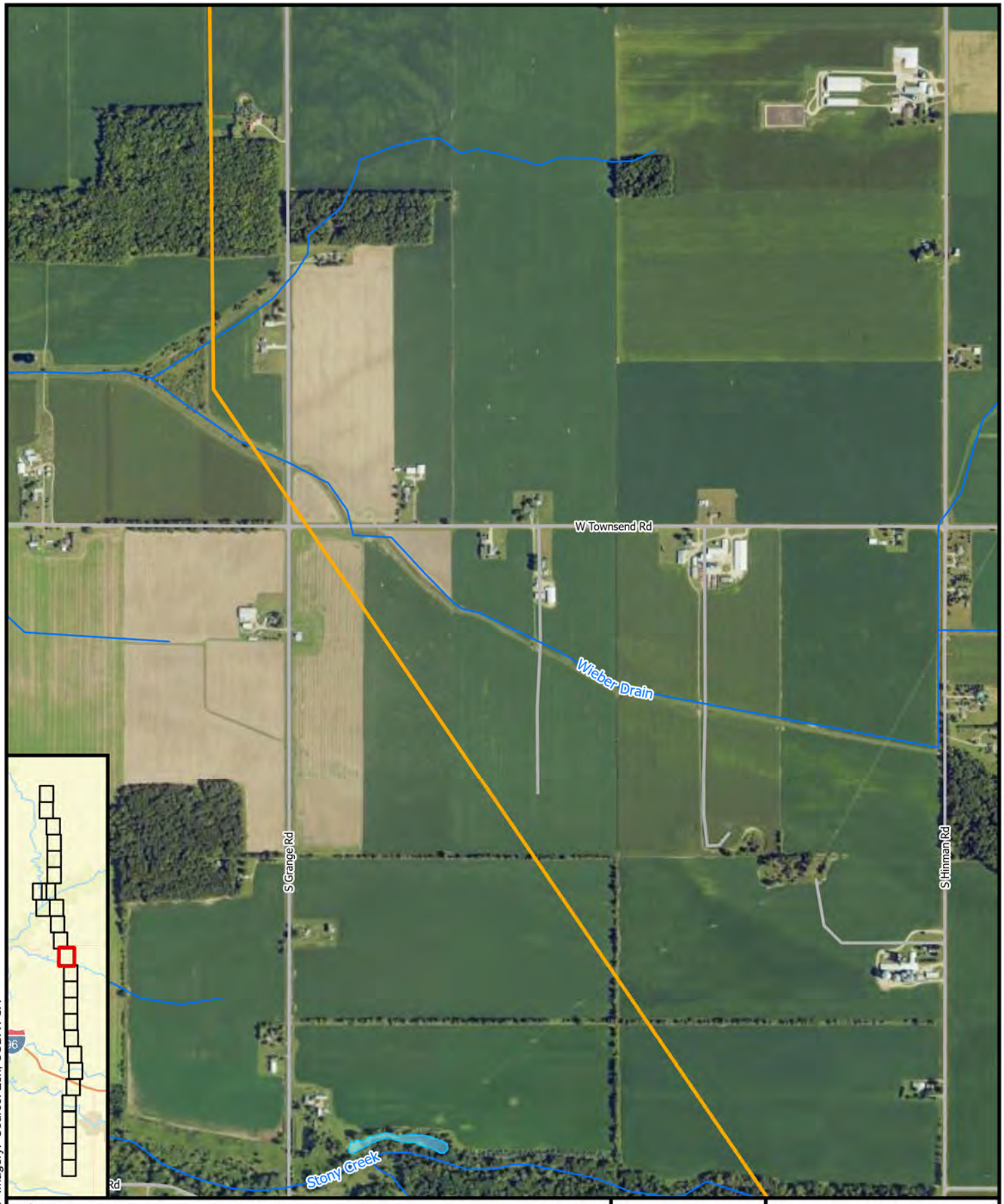

Substations
Alternate Route
County Boundary
Township Boundary
Highway
Road
Railroads
Waterway
Lakes and Ponds

NORTH

0 0.07 0.15 0.3 Miles

BURNS McDONNELL

METC
Nelson Road - Oneida
Alternate Route
Page 39 of 52

Service Layer Credits: NAIP Imagery: Source: Esri, USDA FSA

Source: NAIP, NHD, ESRI, METC, Burns & McDonnell

Issued: 7/10/2024

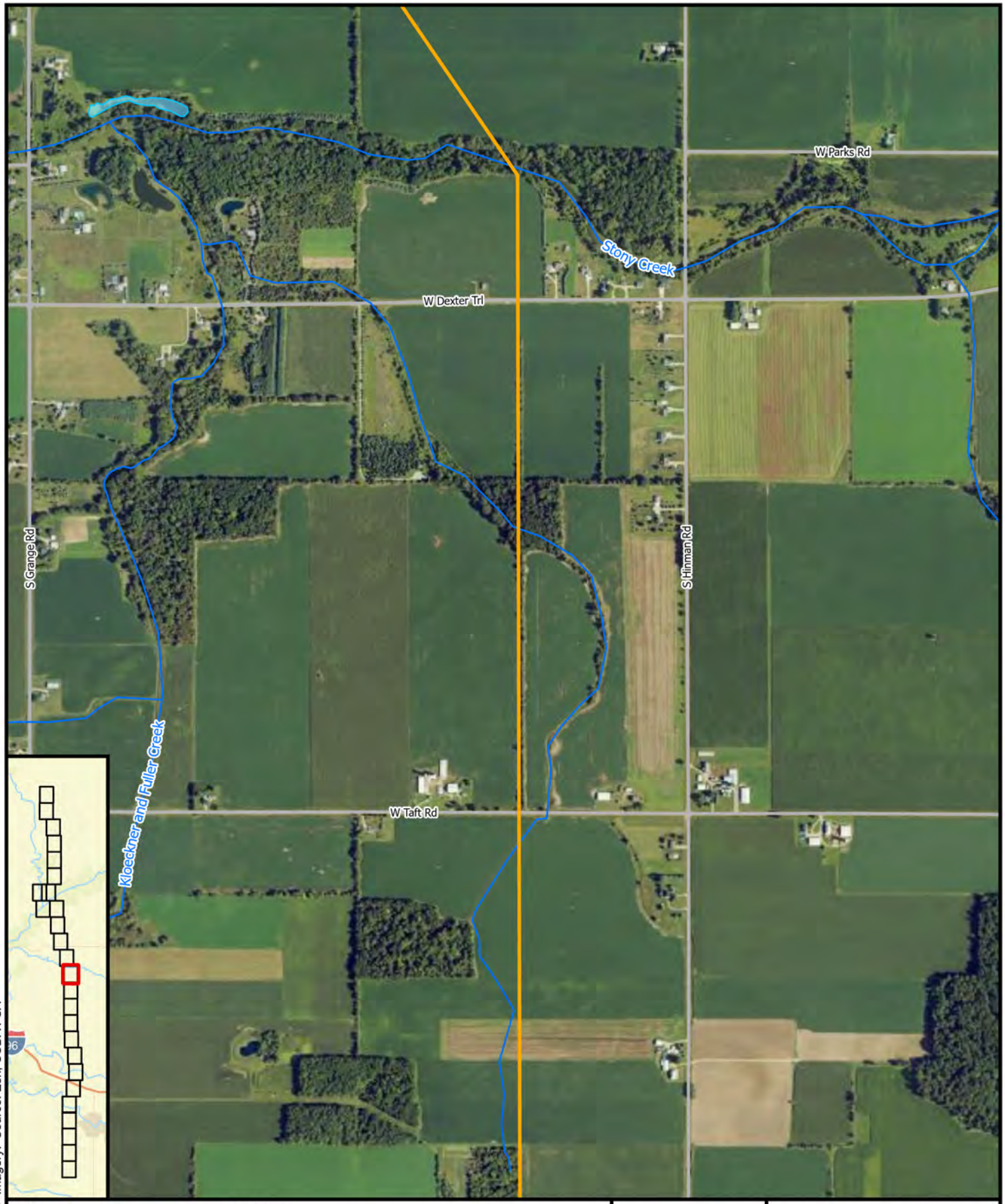

Substations
Alternate Route
County Boundary
Township Boundary
Highway
Road
Railroads
Waterway
Lakes and Ponds

NORTH

0 0.07 0.15 0.3 Miles

BURNS McDONNELL

METC
Nelson Road - Oneida
Alternate Route
Page 40 of 52

Service Layer Credits: NAIP Imagery: Source: Esri, USDA FSA

Source: NAIP, NHD, ESRI, METC, Burns & McDonnell

Issued: 7/10/2024

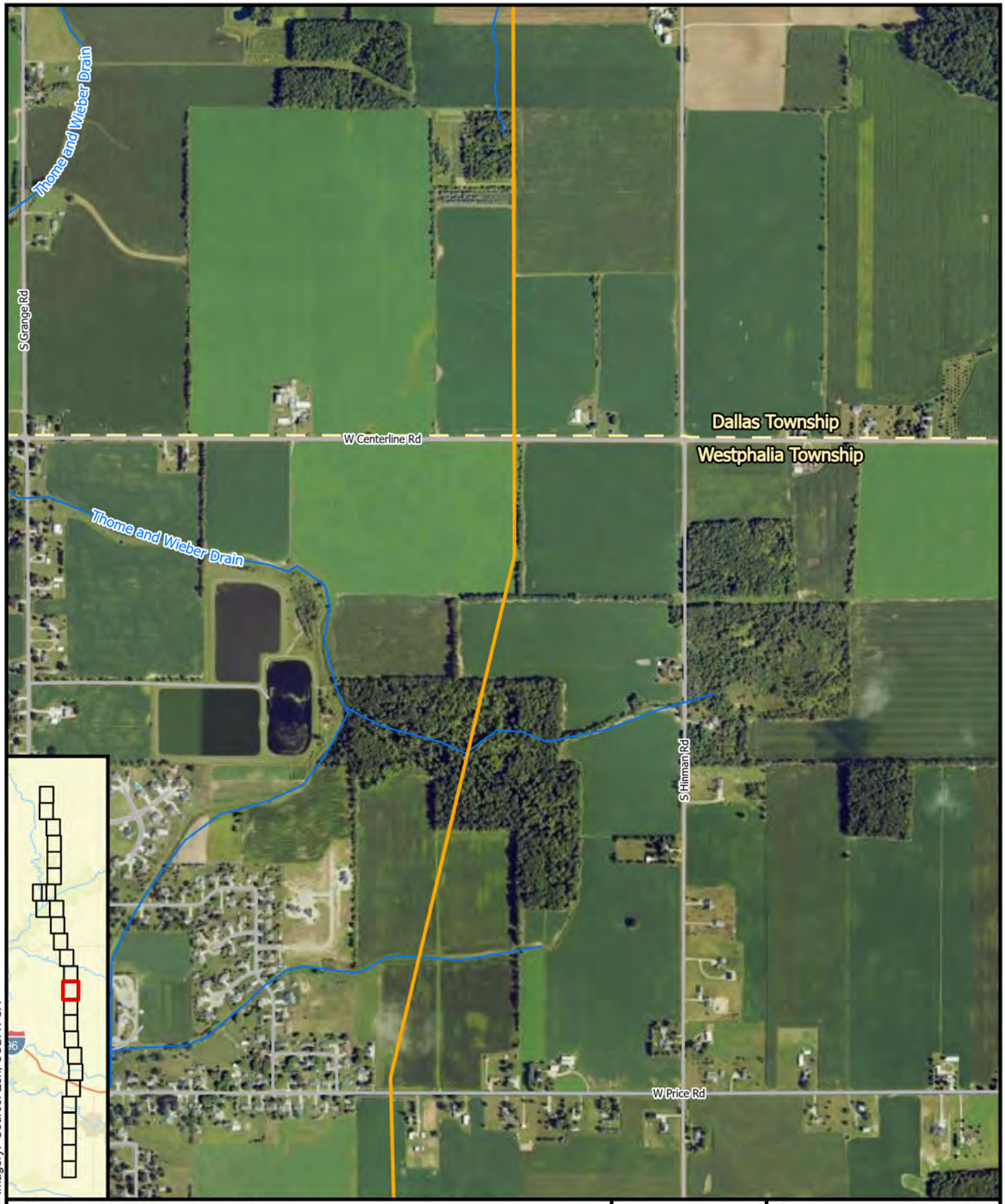

Service Layer Credits: NAIP Imagery: Source: Esri, USDA FSA

Substations
Alternate Route
County Boundary
Township Boundary
Highway
Road
Railroads
Waterway
Lakes and Ponds

NORTH

0 0.07 0.15 0.3 Miles

BURNS McDONNELL

METC
Nelson Road - Oneida
Alternate Route
Page 41 of 52

Source: NAIP, NHD, ESRI, METC, Burns & McDonnell

Issued: 7/10/2024

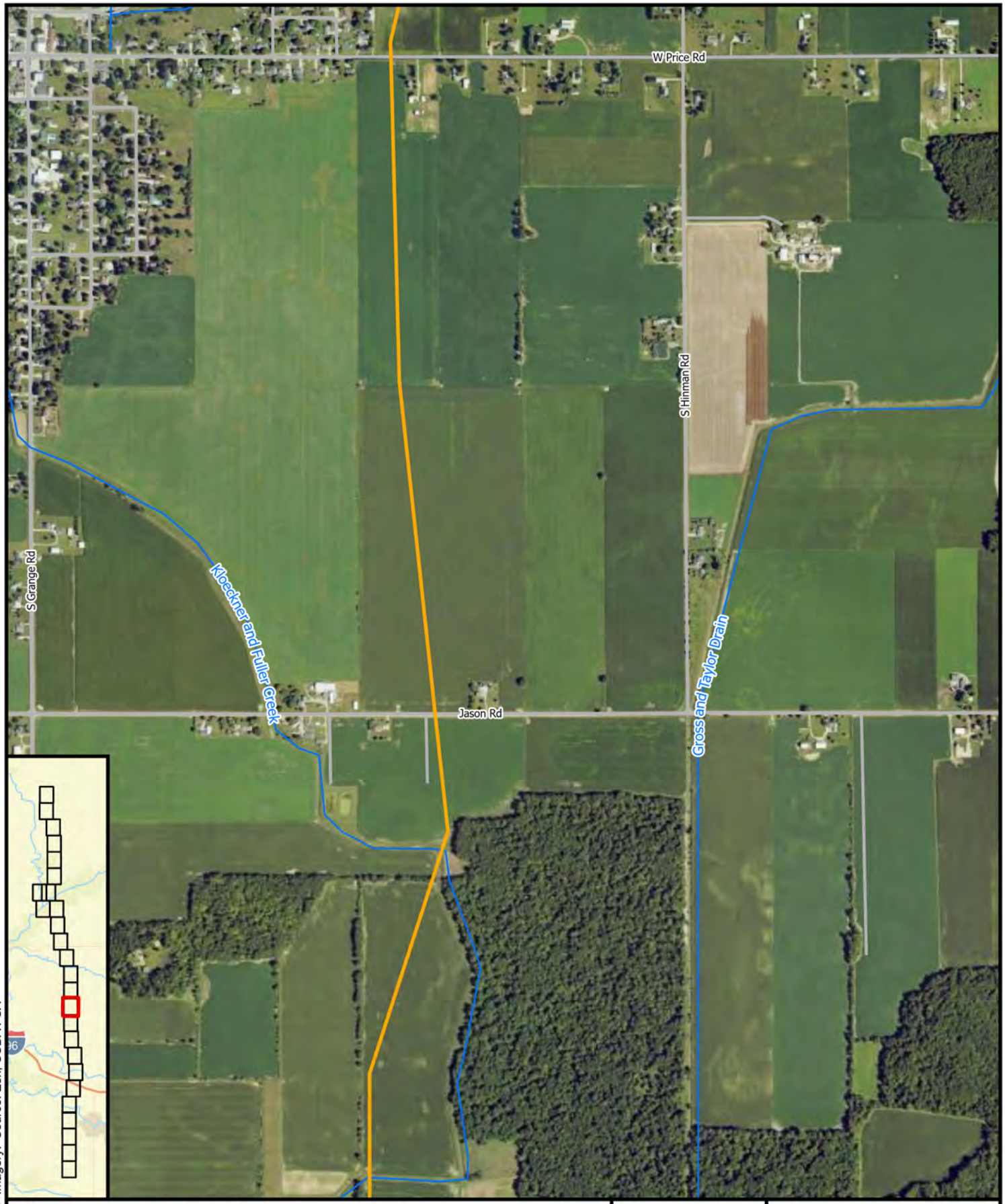

Substations
Alternate Route
County Boundary
Township Boundary
Highway
Road
Railroads
Waterway
Lakes and Ponds

NORTH

0 0.07 0.15 0.3 Miles

BURNS McDONNELL

METC
Nelson Road - Oneida
Alternate Route
Page 42 of 52

Service Layer Credits: NAIP Imagery: Source: Esri, USDA FSA

Source: NAIP, NHD, ESRI, METC, Burns & McDonnell

Issued: 7/10/2024

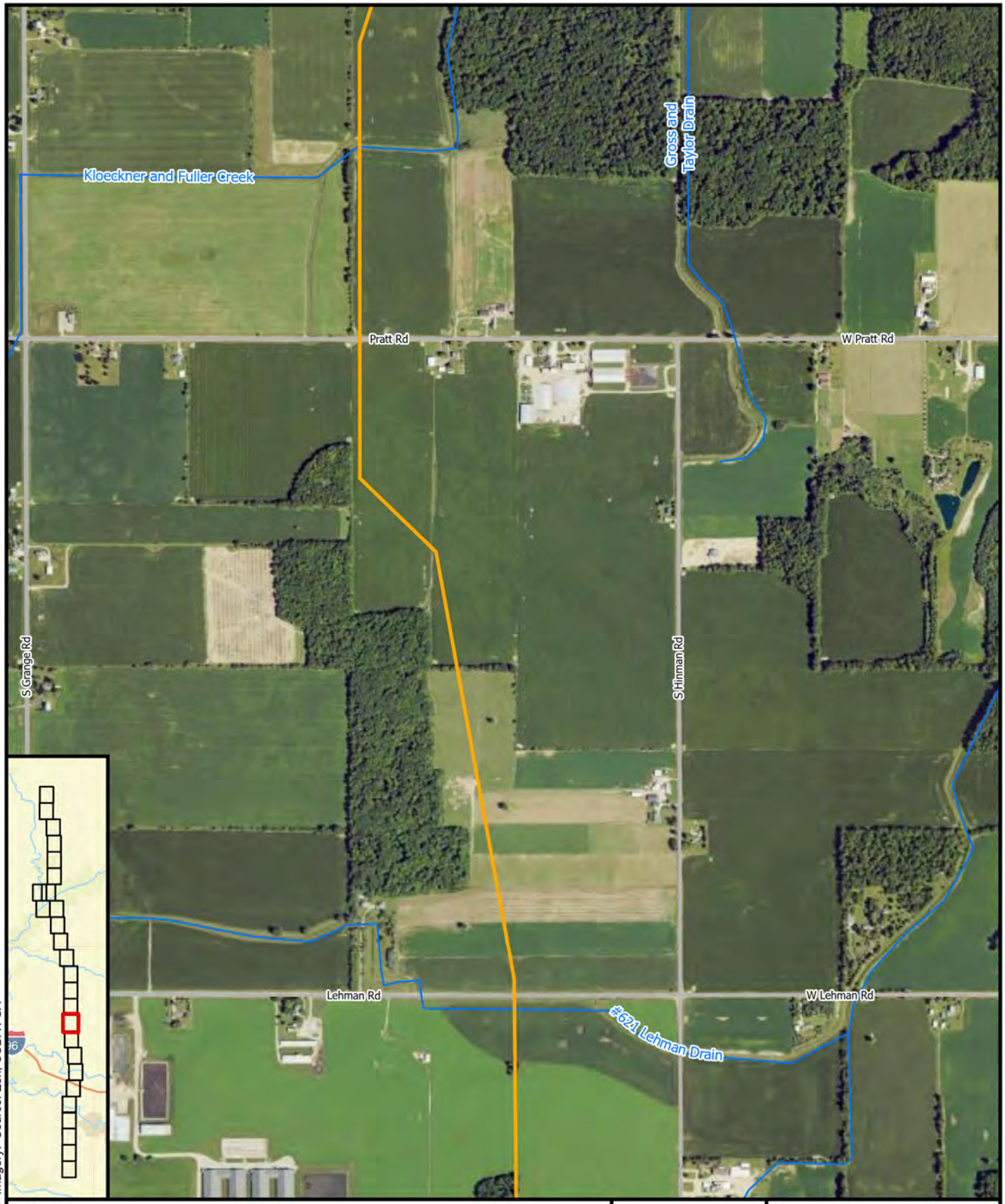

Substations
Alternate Route
County Boundary
Township Boundary
Highway
Road
Railroads
Waterway
Lakes and Ponds

NORTH

0 0.07 0.15 0.3 Miles

BURNS McDONNELL

METC
Nelson Road - Oneida
Alternate Route
Page 43 of 52

Service Layer Credits: NAIP Imagery: Source: Esri, USDA FSA

Source: NAIP, NHD, ESRI, METC, Burns & McDonnell

Issued: 7/10/2024

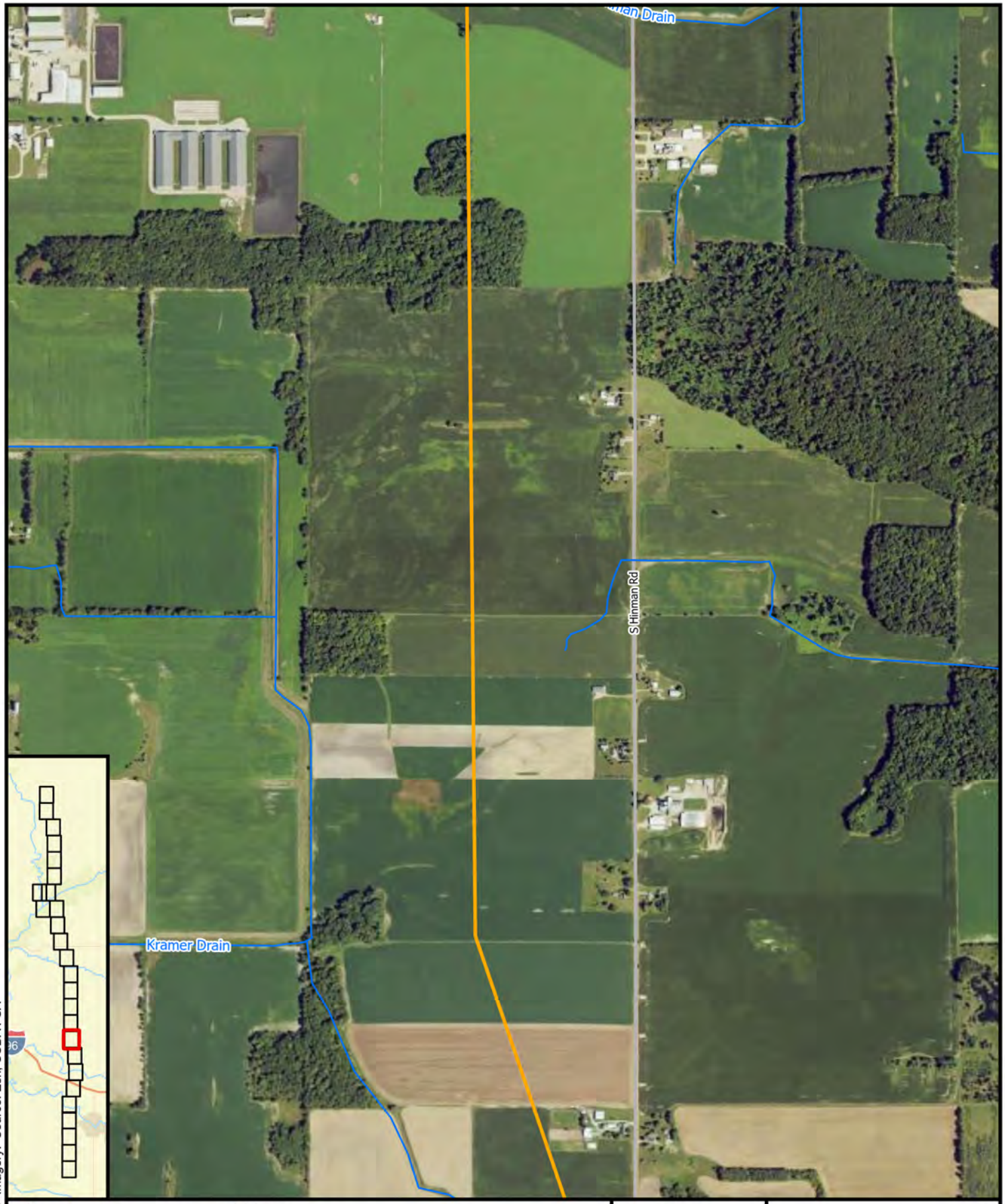

Service Layer Credits: NAIP Imagery: Source: Esri, USDA FSA

Substations
Alternate Route
County Boundary
Township Boundary
Highway
Road
Railroads
Waterway
Lakes and Ponds

NORTH

0 0.07 0.15 0.3 Miles

BURNS McDONNELL

METC
Nelson Road - Oneida
Alternate Route
Page 44 of 52

Source: NAIP, NHD, ESRI, METC, Burns & McDonnell

Issued: 7/10/2024

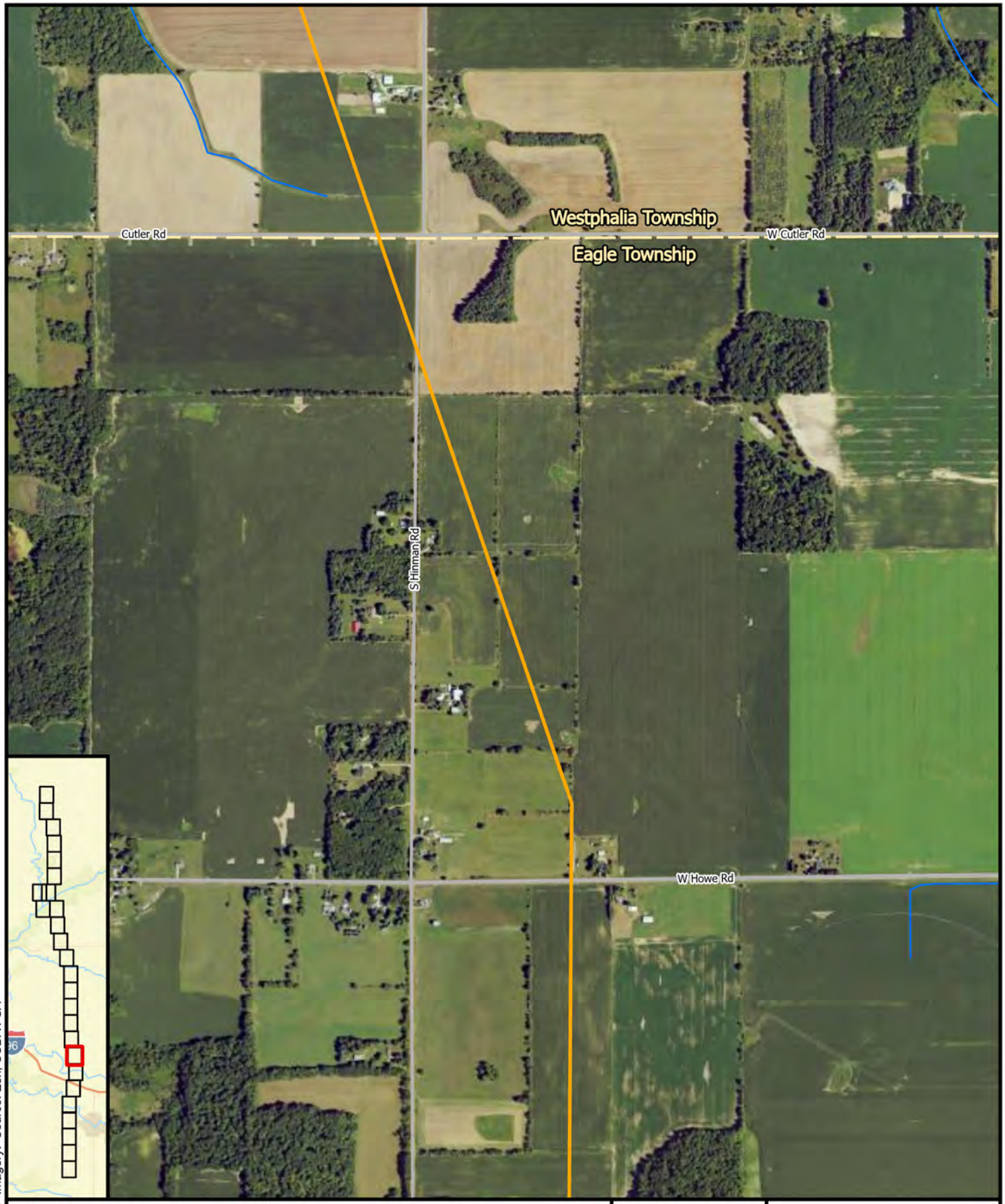

Substations
Alternate Route
County Boundary
Township Boundary
Highway
Road
Railroads
Waterway
Lakes and Ponds

NORTH

0 0.07 0.15 0.3 Miles

BURNS McDONNELL

METC
Nelson Road - Oneida
Alternate Route
Page 45 of 52

Service Layer Credits: NAIP Imagery: Source: Esri, USDA FSA

Source: NAIP, NHD, ESRI, METC, Burns & McDonnell

Issued: 7/10/2024

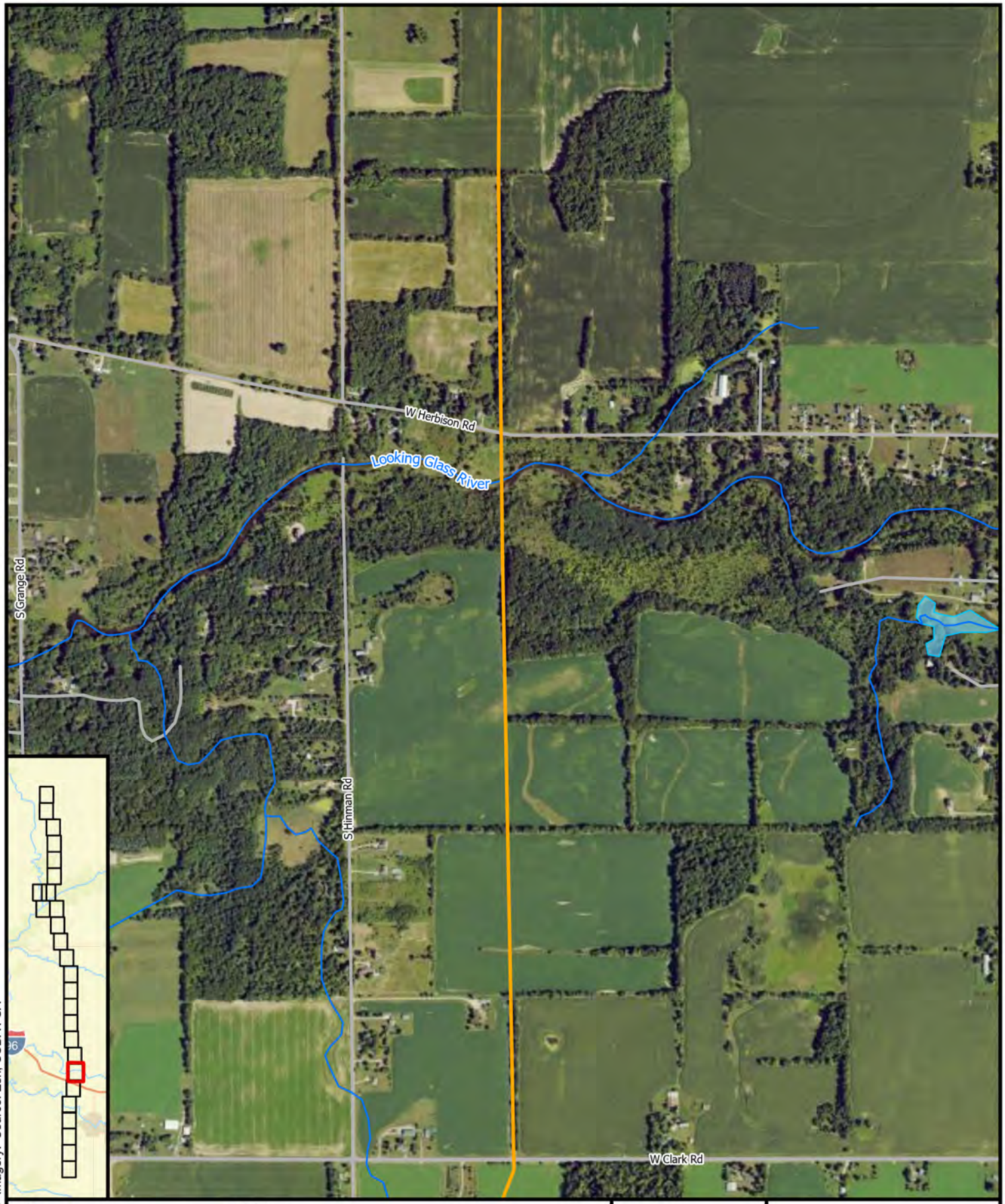

Substations
Alternate Route
County Boundary
Township Boundary
Highway
Road
Railroads
Waterway
Lakes and Ponds

NORTH

0 0.07 0.15 0.3 Miles

BURNS McDONNELL

METC
Nelson Road - Oneida
Alternate Route
Page 46 of 52

Service Layer Credits: NAIP Imagery: Source: Esri, USDA FSA

Source: NAIP, NHD, ESRI, METC, Burns & McDonnell

Issued: 7/10/2024

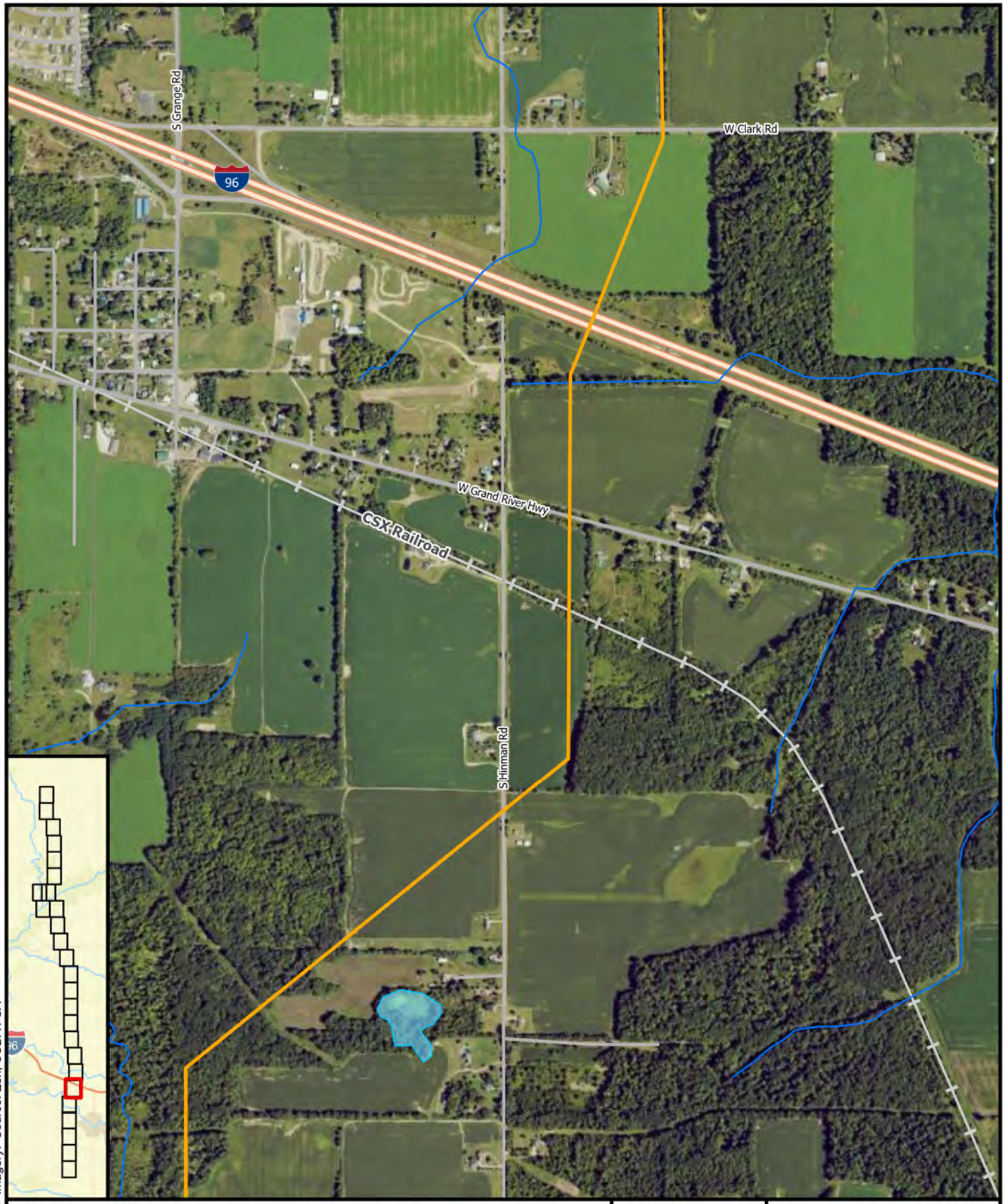

Service Layer Credits: NAIP Imagery: Source: Esri, USDA FSA

Substations
Alternate Route
County Boundary
Township Boundary
Highway
Road
Railroads
Waterway
Lakes and Ponds

NORTH

0 0.07 0.15 0.3 Miles

BURNS McDONNELL

METC
Nelson Road - Oneida
Alternate Route
Page 47 of 52

Source: NAIP, NHD, ESRI, METC, Burns & McDonnell

Issued: 7/10/2024

Service Layer Credits: NAIP Imagery: Source: Esri, USDA FSA

Substations
Alternate Route
County Boundary
Township Boundary
Highway
Road
Railroads
Waterway
Lakes and Ponds

NORTH

0 0.07 0.15 0.3 Miles

BURNS McDONNELL

METC
Nelson Road - Oneida
Alternate Route
Page 48 of 52

Source: NAIP, NHD, ESRI, METC, Burns & McDonnell

Issued: 7/10/2024

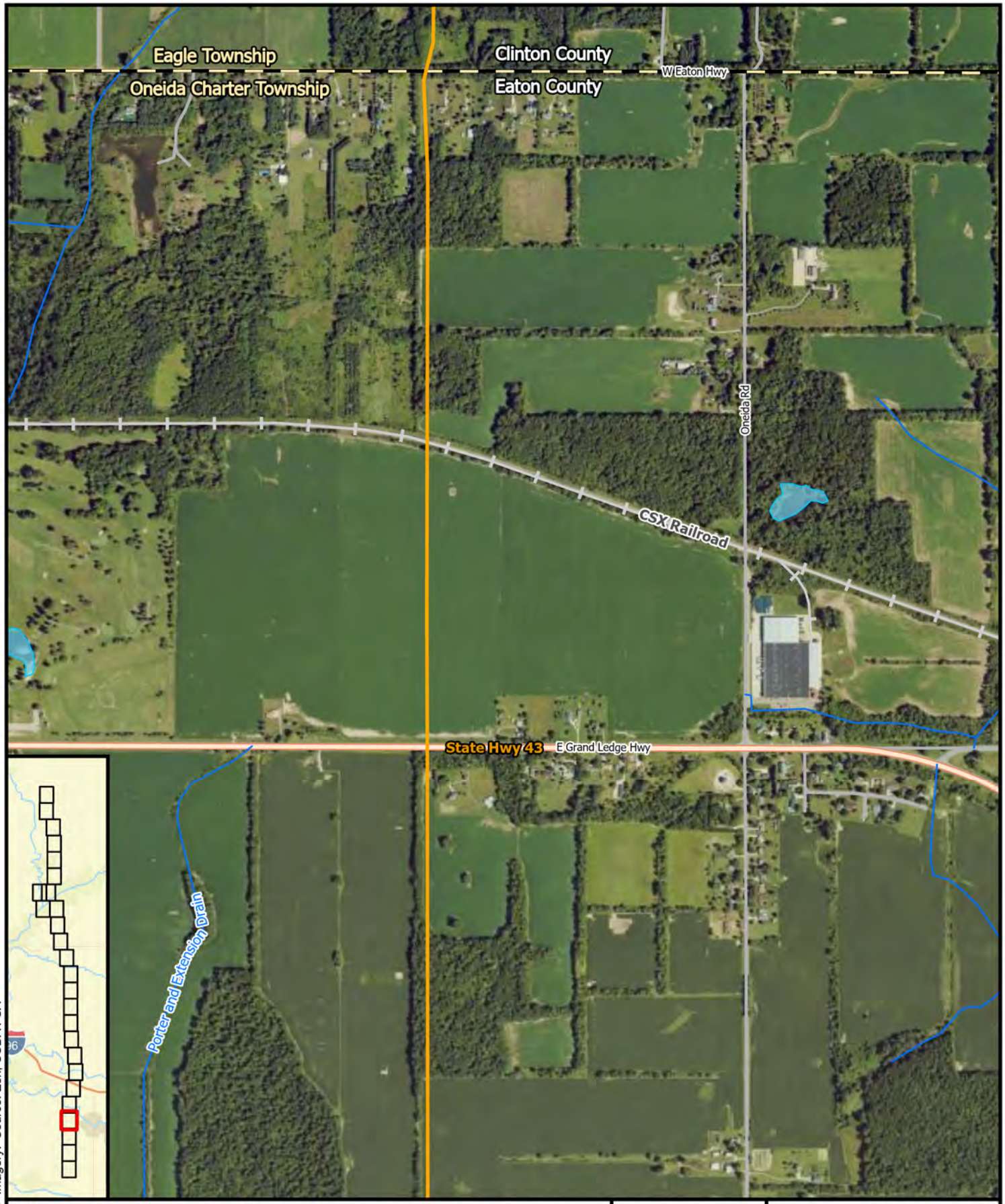

Substations
Alternate Route
County Boundary
Township Boundary
Highway
Road
Railroads
Waterway
Lakes and Ponds

NORTH

0 0.07 0.15 0.3 Miles

BURNS McDONNELL

METC
Nelson Road - Oneida
Alternate Route
Page 49 of 52

Service Layer Credits: NAIP Imagery: Source: Esri, USDA FSA

Source: NAIP, NHD, ESRI, METC, Burns & McDonnell

Issued: 7/10/2024

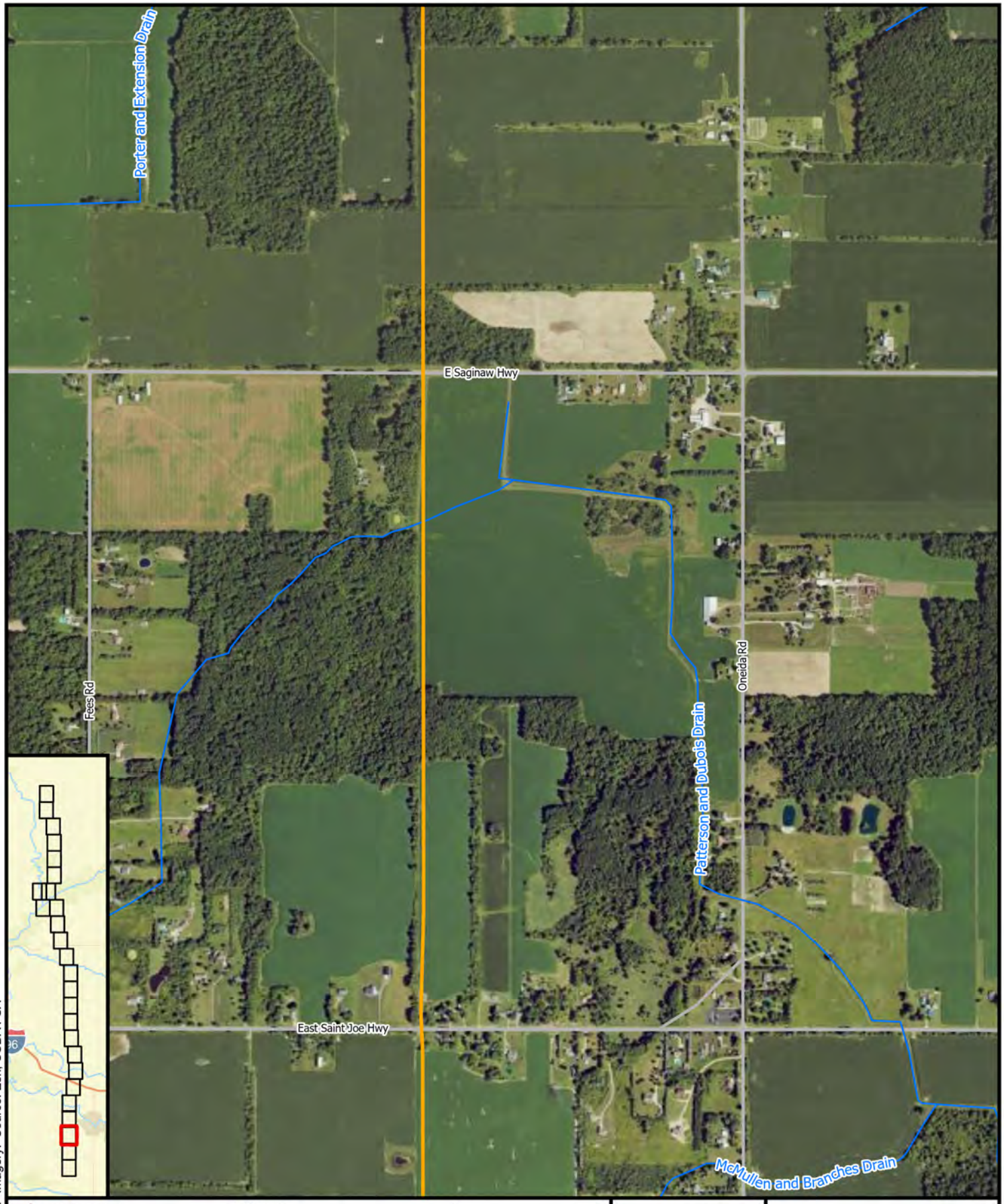

Substations
Alternate Route
County Boundary
Township Boundary
Highway
Road
Railroads
Waterway
Lakes and Ponds

NORTH

0 0.07 0.15 0.3 Miles

BURNS McDONNELL

METC
Nelson Road - Oneida
Alternate Route
Page 50 of 52

Service Layer Credits: NAIP Imagery: Source: Esri, USDA FSA

Source: NAIP, NHD, ESRI, METC, Burns & McDonnell

Issued: 7/10/2024

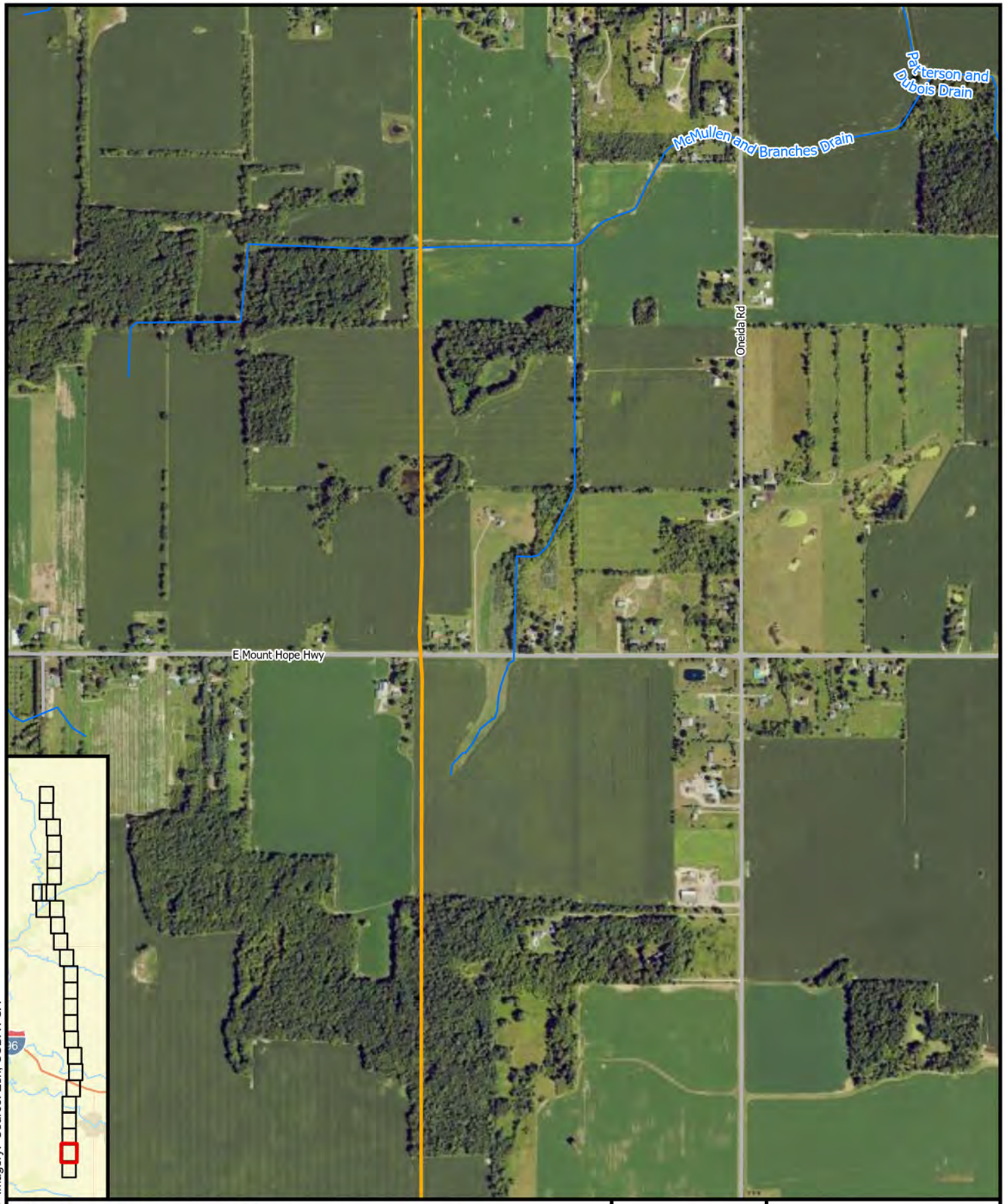

Service Layer Credits: NAIP Imagery: Source: Esri, USDA FSA

Substations
Alternate Route
County Boundary
Township Boundary
Highway
Road
Railroads
Waterway
Lakes and Ponds

NORTH

0 0.07 0.15 0.3 Miles

BURNS McDONNELL

METC
Nelson Road - Oneida
Alternate Route
Page 51 of 52

Source: NAIP, NHD, ESRI, METC, Burns & McDonnell

Issued: 7/10/2024

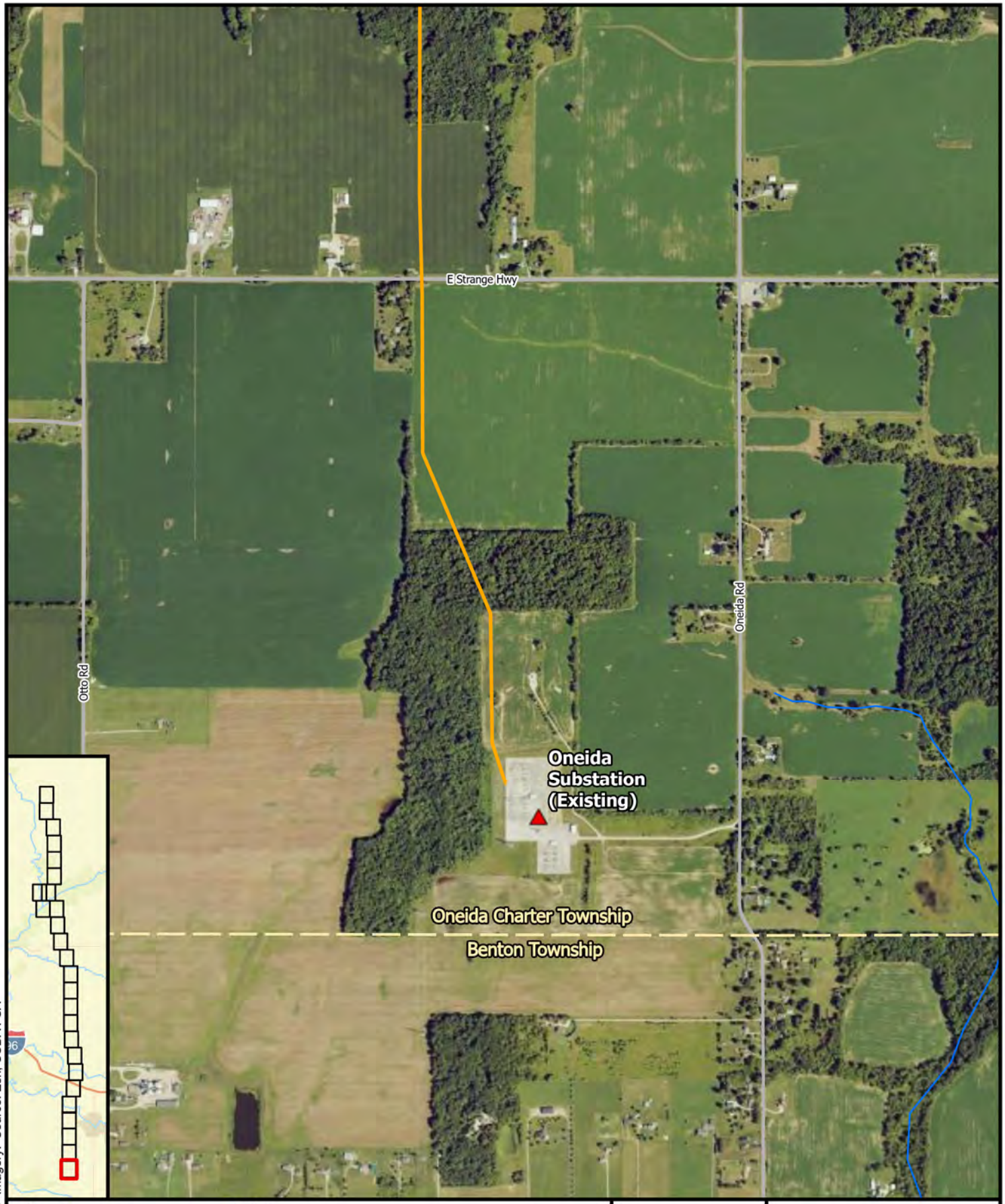

Substations
Alternate Route
County Boundary
Township Boundary
Highway
Road
Railroads
Waterway
Lakes and Ponds

NORTH

0 0.07 0.15 0.3 Miles

BURNS McDONNELL

METC
Nelson Road - Oneida
Alternate Route
Page 52 of 52

Service Layer Credits: NAIP Imagery: Source: Esri, USDA FSA

Source: NAIP, NHD, ESRI, METC, Burns & McDonnell

Issued: 7/10/2024